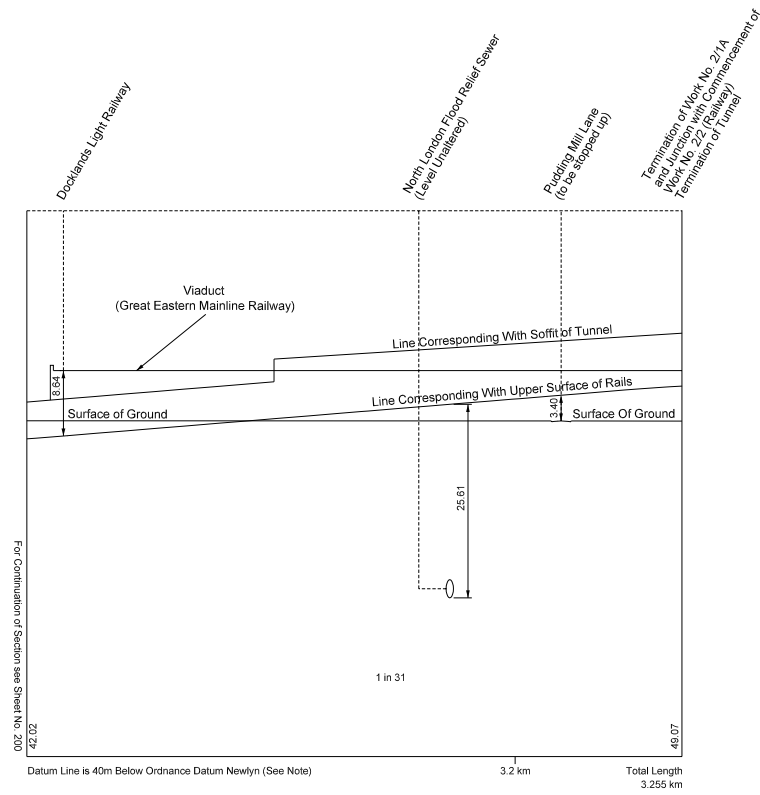


# SECTIONS

## WORK No. 2/1A



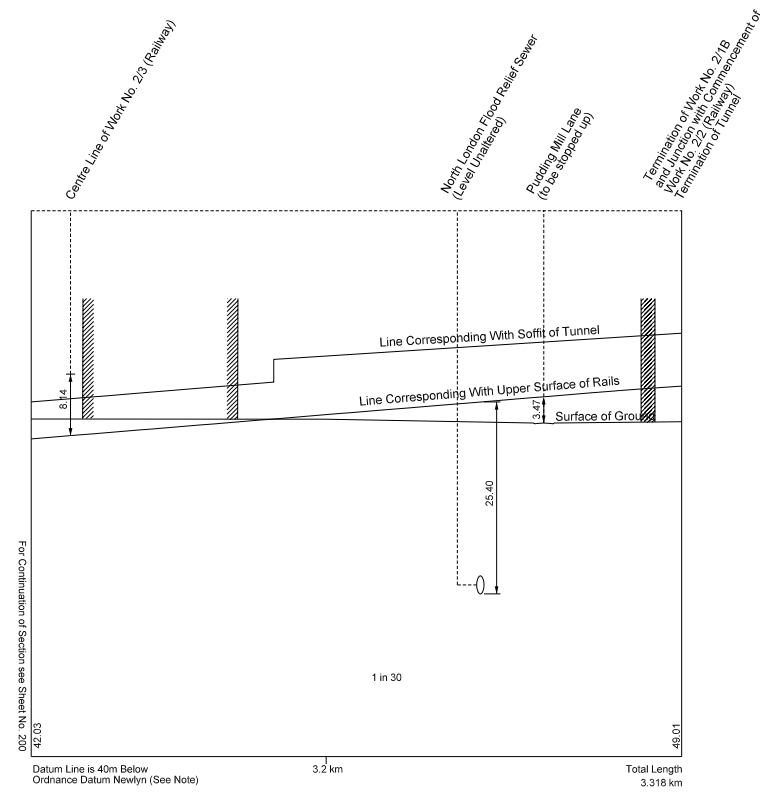
Datum Line is 40m Below Ordnance Datum Newlyn (See Note)

3.2 km

Total Length 3.255 km

The Datum Line for Work No. 2/1A is 49.78 metres below Ordnance Survey Bench Mark (9.78 metres above Ordnance Datum Newlyn) cut thus  $\nabla$  on the south west corner west face of flats 1 to 18, Stepney Green Court and marked thus  $\nabla$  on plan Sheet No. 18.

## WORK No. 2/1B



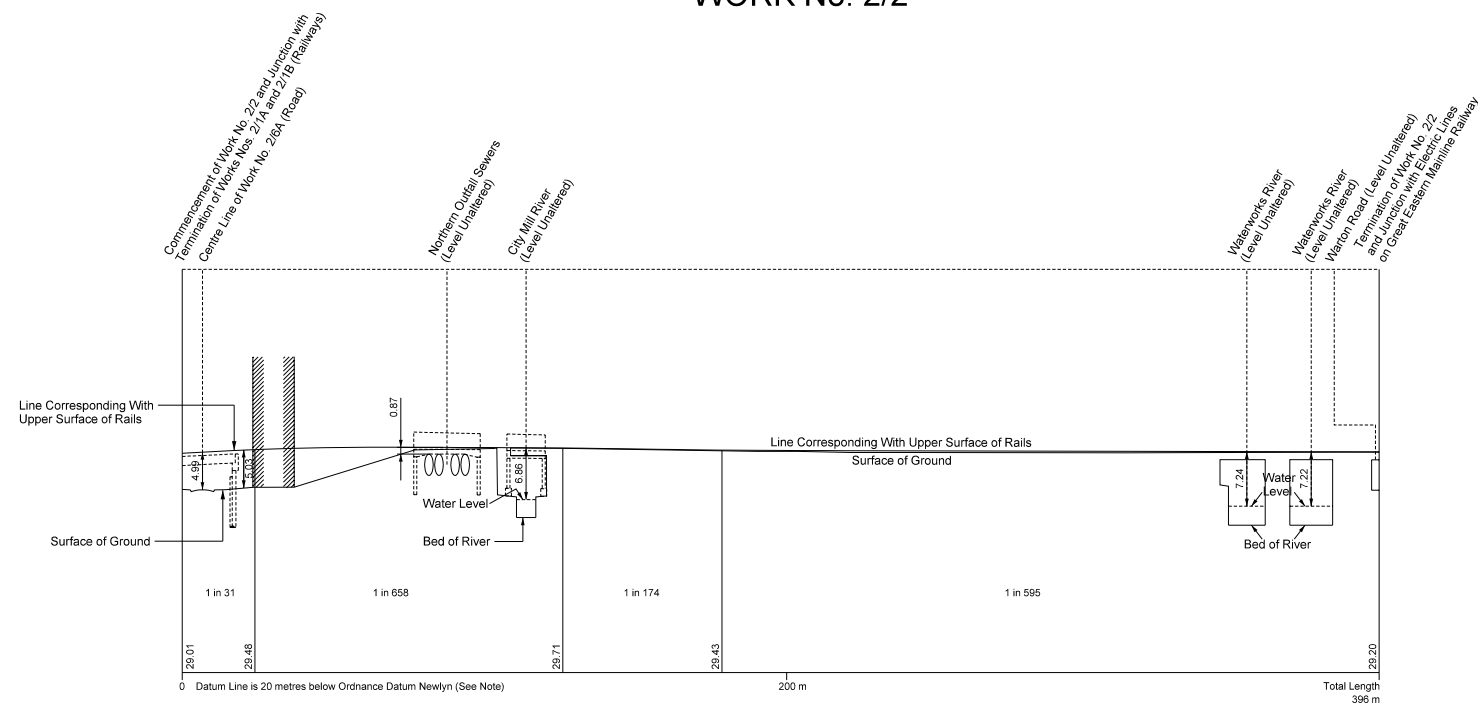
Datum Line is 40m Below Ordnance Datum Newlyn (See Note)

3.2 km

Total Length 3.318 km

The Datum Line for Work No. 2/1B is 49.78 metres below Ordnance Survey Bench Mark (9.78 metres above Ordnance Datum Newlyn) cut thus  $\nabla$  on the south west corner west face of flats 1 to 18, Stepney Green Court and marked thus  $\nabla$  on plan Sheet No. 18.

## WORK No. 2/2



Datum Line is 20 metres below Ordnance Datum Newlyn (See Note)

200 m

Total Length 396 m

The Datum Line for Work No. 2/2 is 24.75 metres below Ordnance Survey Bench Mark (4.75 metres above Ordnance Datum Newlyn) cut thus  $\nabla$  on the north west face of wall to the south west side of Pudding Mill Lane and marked thus  $\nabla$  on plan Sheet No. 47.

