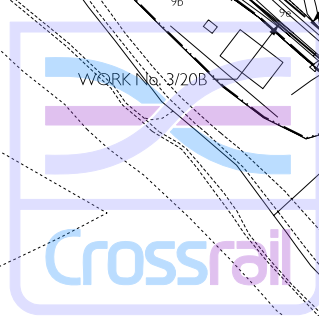
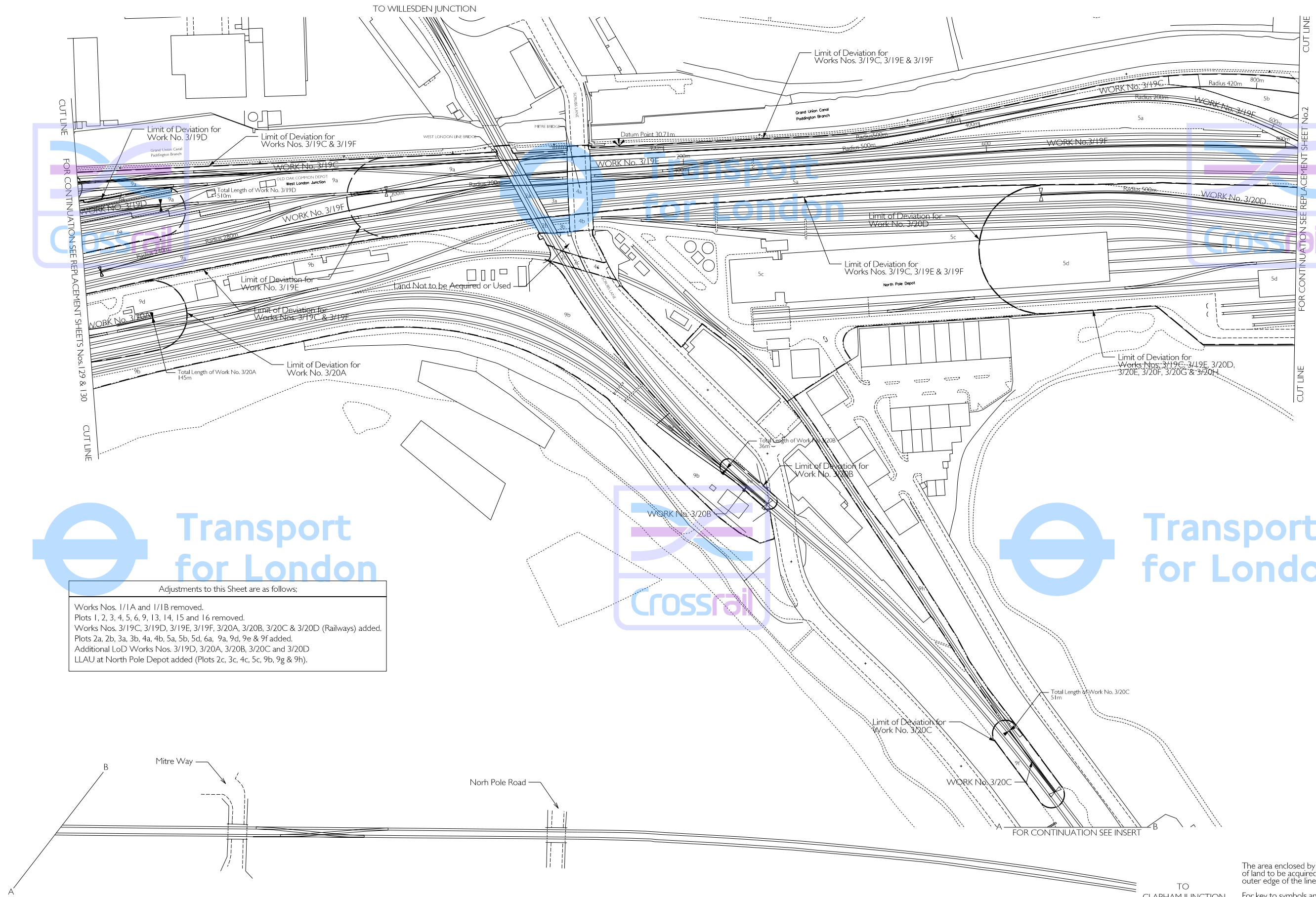


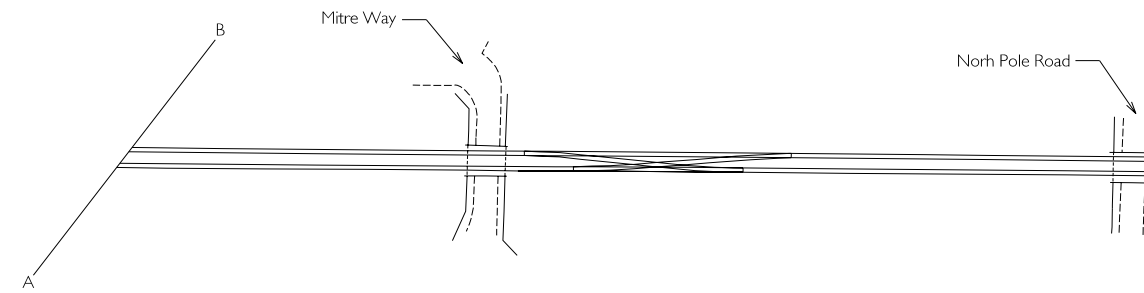
GREATER LONDON LONDON BOROUGH OF HAMMERSMITH & FULHAM PLAN

IN PARLIAMENT - SESSION 2005-06
CROSSRAIL
(AMENDMENT OF PROVISIONS - NOVEMBER 2006)

Works Nos. 3/19C, 3/19D, 3/19E & 3/19F (Railways)
Works Nos. 3/20A, 3/20B, 3/20C & 3/20D (Railways)
For Sections of Works Nos. 3/19C, 3/19D, 3/19E & 3/19F see Sheet Nos. 260, 261, 262 & 263
For Sections of Works Nos. 3/20A, 3/20B, 3/20C & 3/20D see Sheet Nos. 264 & 265



Adjustments to this Sheet are as follows:
Works Nos. 1/1A and 1/1B removed.
Plots 1, 2, 3, 4, 5, 6, 9, 13, 14, 15 and 16 removed.
Works Nos. 3/19C, 3/19D, 3/19E, 3/19F, 3/20A, 3/20B, 3/20C & 3/20D (Railways) added.
Plots 2a, 2b, 3a, 3b, 4a, 4b, 5a, 5b, 5d, 6a, 9a, 9d, 9e & 9f added.
Additional LoD Works Nos. 3/19D, 3/20A, 3/20B, 3/20C and 3/20D
LLAU at North Pole Depot added (Plots 2c, 3c, 4c, 5c, 9b, 9g & 9h).



THIS DRAWING IS BASED UPON ORDNANCE SURVEY MATERIAL WITH THE PERMISSION OF ORDNANCE SURVEY ON BEHALF OF THE CONTROLLER OF HER MAJESTY'S STATIONERY OFFICE. © CROWN COPYRIGHT. UNAUTHORISED REPRODUCTION IN WHOLE OR IN PART IS PROHIBITED AND MAY LEAD TO PROSECUTION OR CIVIL PROCEEDINGS. (S.A. 40003179) (2006)

Scale
metres 50 0 50 100 150

The area enclosed by any limit of deviation or by any limit of land to be acquired or used is the area extending to the outer edge of the line marking those limits.
For key to symbols and line styles see Index Sheet
Scale is 1:1,250 at A1 size

Drawing No. I10408-WID00-F00-F-50001 Rev D