

COUNTY OF BUCKINGHAMSHIRE DISTRICT OF SOUTH BUCKS

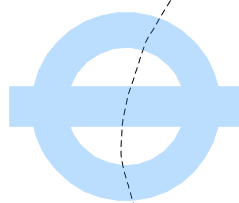
IN PARLIAMENT - SESSION 2004-05

CROSSRAIL

Land at Taplow Station
Existing Railway

PLAN

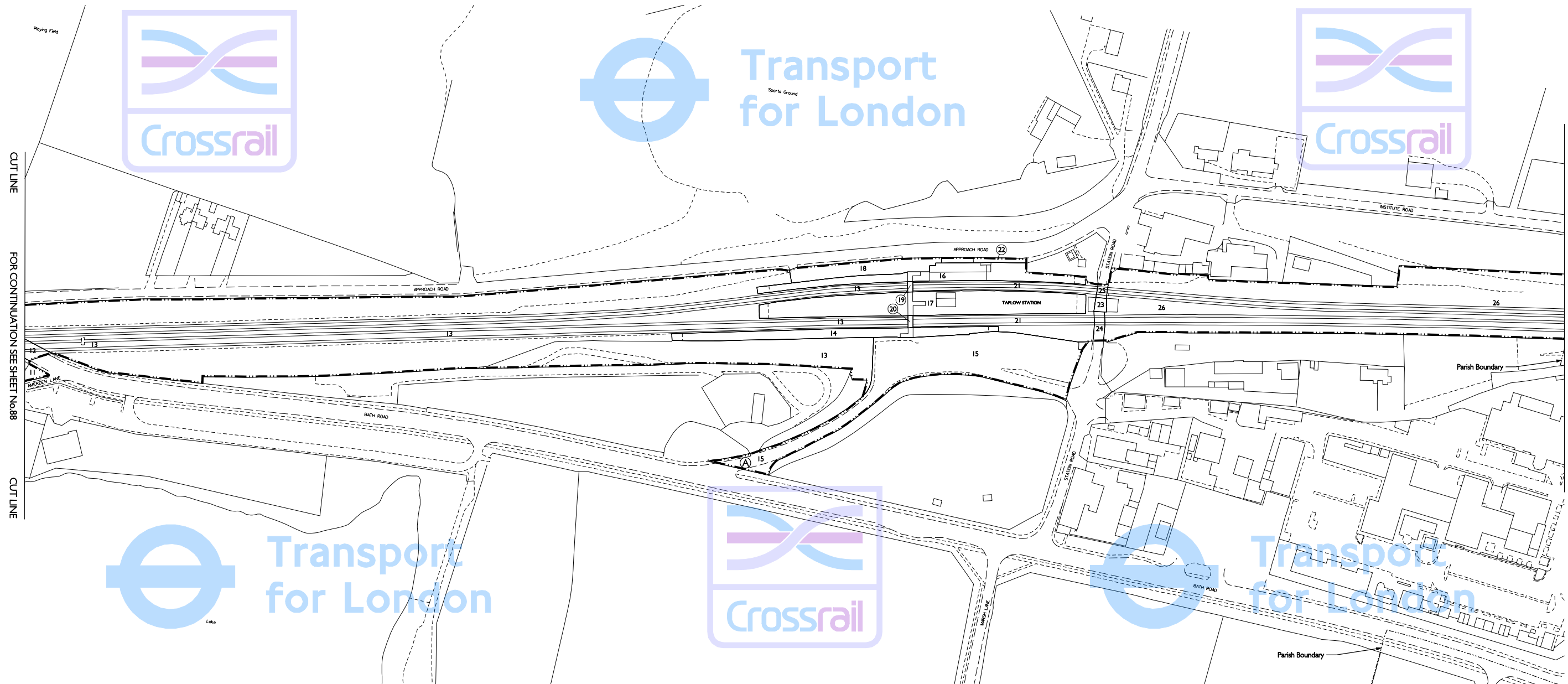
PARISH OF TAPLOW



Transport for London



Crossrail



CUT LINE


FOR CONTINUATION SEE SHEET No.88

CUT LINE


CUT LINE

FOR CONTINUATION SEE SHEET No.90

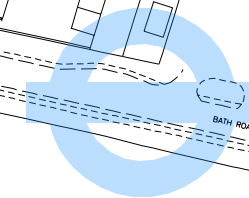
CUT LINE



Transport for London



Crossrail



Transport for London

PARISH OF BURNHAM

THIS MAP IS BASED UPON ORDNANCE SURVEY MATERIAL WITH THE PERMISSION OF ORDNANCE SURVEY ON BEHALF OF THE CONTROLLER OF HER MAJESTY'S STATIONERY OFFICE © CROWN COPYRIGHT. UNAUTHORISED REPRODUCTION INFRINGES CROWN COPYRIGHT AND MAY LEAD TO PROSECUTION OR CIVIL PROCEEDINGS. (GLA - 100032379) (2005).



The area enclosed by any limit of deviation or by any limit of land to be acquired or used is the area extending to the outer edge of the line marking those limits.
For key to symbols and line styles see Index Sheet
Scale is 1:1,250 at A1 size

Drawing No. 110401-W1G00-F00-F-50343 Rev J