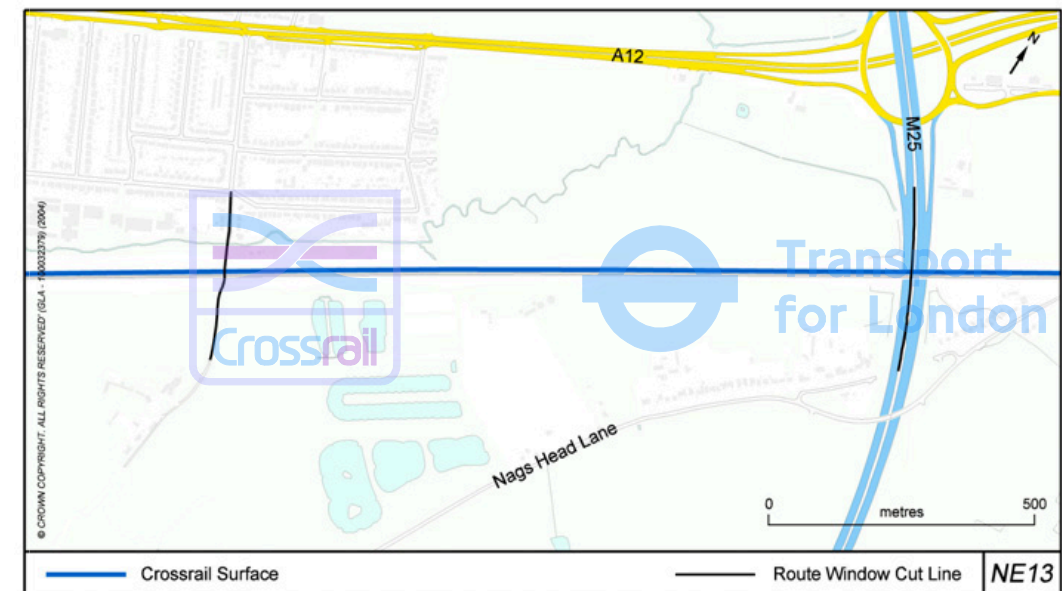
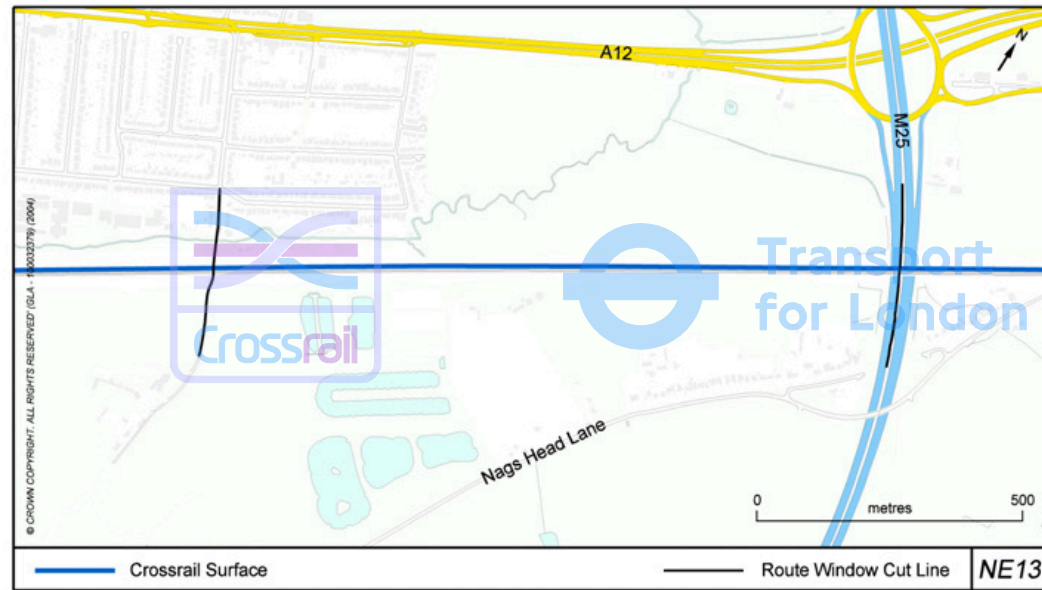


**Chapter 14**  
**Route Window NE13**  
**LB Havering/Brentwood BC boundary**





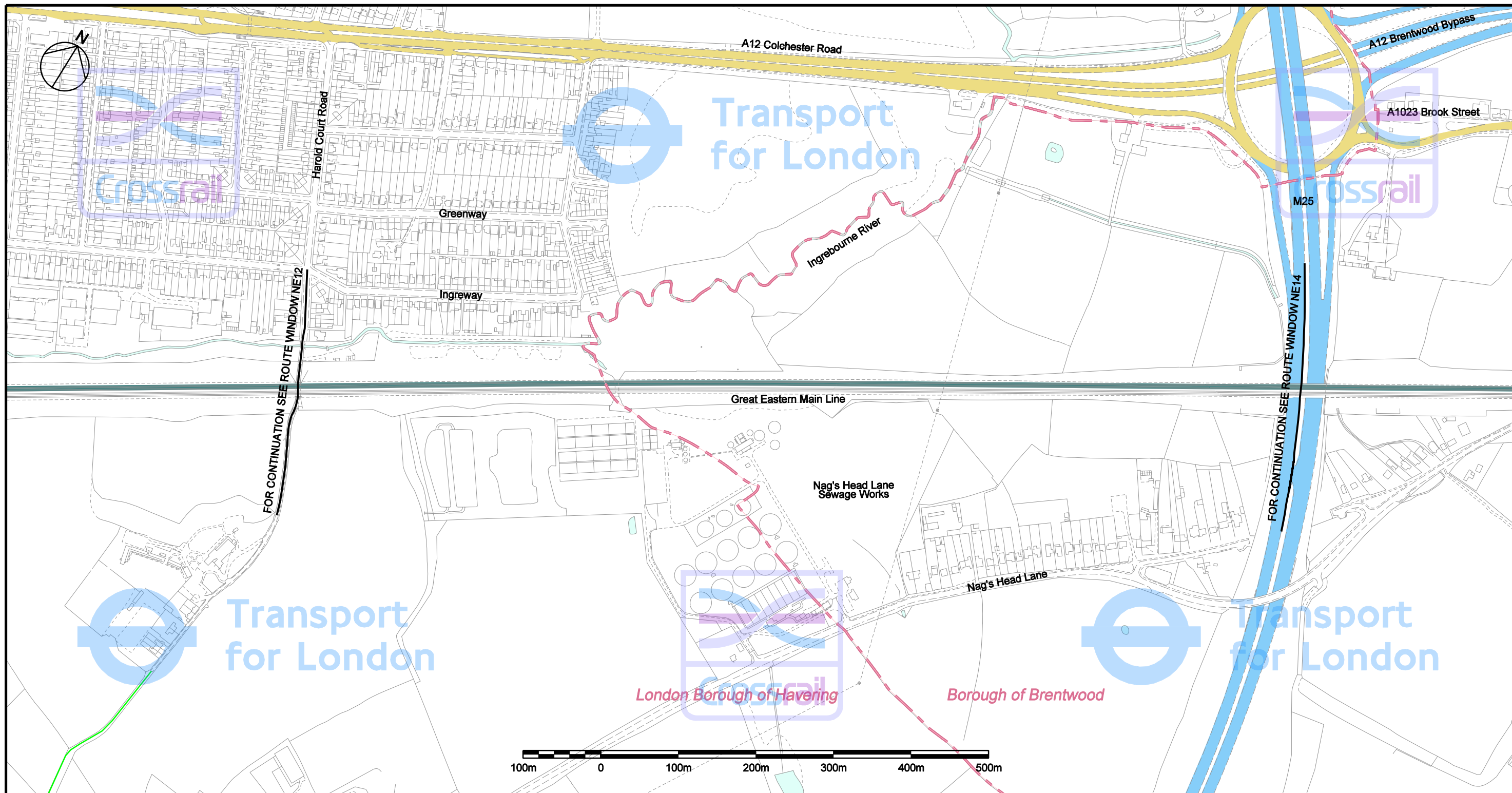
## 14 Route Window NE13 LB Havering/Brentwood BC boundary



### Introduction

- 14.1 There will be no physical works in this route window, so no construction or operational traffic impact assessment has been undertaken.





|   |  |  |  |
|---|--|--|--|
| <ul style="list-style-type: none"> <li>Route Window Cut Lines</li> <li>Crossrail Tunnel &amp; Portal</li> <li>Crossrail Surface</li> <li>Surface Structure</li> <li>Sub-Surface Structure</li> <li>New permanent access/egress</li> </ul> | <ul style="list-style-type: none"> <li>Worksites</li> <li>Lorry Routes One Way/Two Way*</li> <li>Lorry Holding</li> <li>Main Construction Access/Egress One Way/Two Way</li> <li>Barge Routes One Way/Two Way</li> </ul> | <ul style="list-style-type: none"> <li>Motorways</li> <li>TLRN/Principal Road Network/Trunk Roads</li> <li>Proposed Strategic Road Network **</li> <li>Congestion Charging Zone</li> </ul> | <ul style="list-style-type: none"> <li>Bus Routes</li> <li>Strategic Cycle Routes</li> <li>District &amp; Borough Boundary</li> <li>Watercourse/Waterbody</li> </ul> <p>* Lorry routes shown between worksites &amp; TLRN/Principal Network<br/>** In Greater London</p> |
|---|--|--|--|



[www.crossrail.co.uk](http://www.crossrail.co.uk)

## LB HAVERING/BRENTWOOD BC BOUNDARY TRANSPORT AND ACCESS

THIS MAP IS BASED UPON ORDNANCE SURVEY MATERIAL WITH THE PERMISSION OF ORDNANCE SURVEY ON BEHALF OF THE CONTROLLER OF HER MAJESTY'S STATIONERY OFFICE © CROWN COPYRIGHT. UNAUTHORISED REPRODUCTION INFRINGES CROWN COPYRIGHT AND MAY LEAD TO PROSECUTION OR CIVIL PROCEEDINGS. (GLA - 100032379) (2005).

**MAP  
NE13 (iv)**

SCALE: 1:5000 @ A3  
February 2005 1E0323-E1E00-E00-F-00013 A

