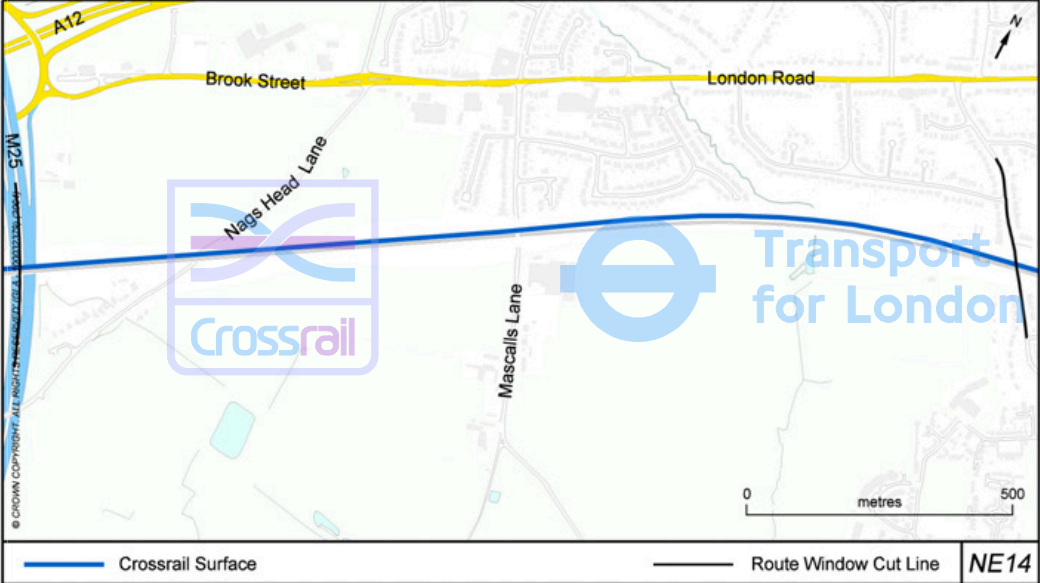
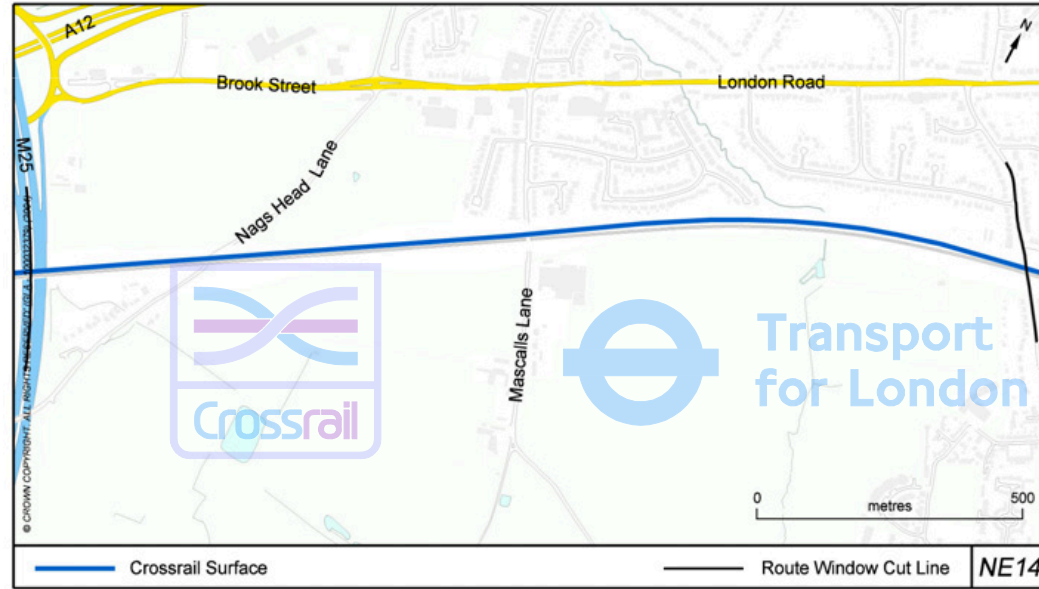


Chapter 15
Route Window NE14
Brook Street

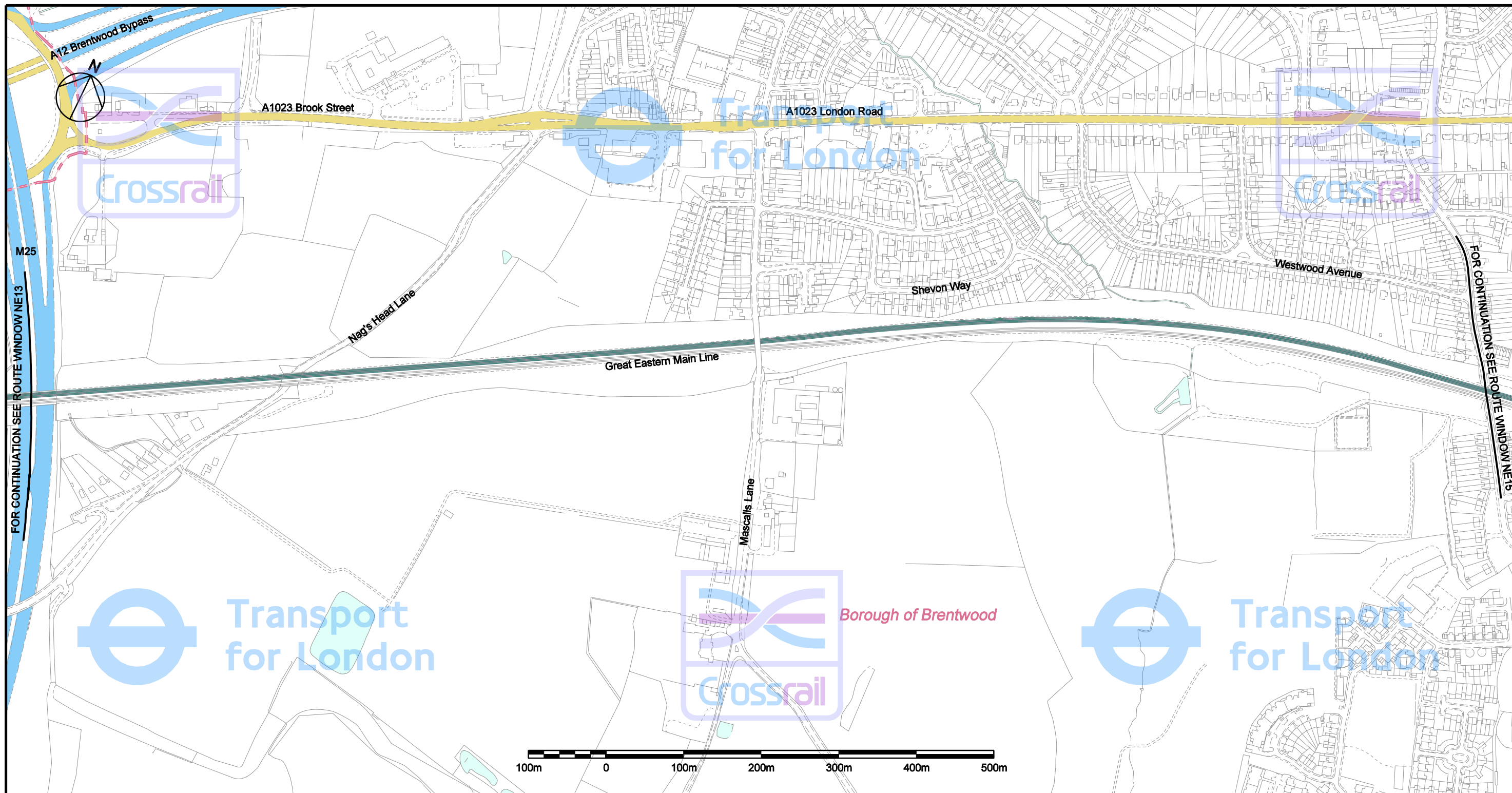


15 Route Window NE14 Brook Street



Introduction

- 15.1 There will be no physical works in this route window, so no construction or operational traffic impact assessment has been undertaken.



	Route Window Cut Lines		Worksites		Motorways		Bus Routes
	Crossrail Tunnel & Portal		Lorry Routes One Way/Two Way*		TLRN/Principal Road Network/ Trunk Roads		Strategic Cycle Routes
	Crossrail Surface		Lorry Holding		Proposed Strategic Road Network **		District & Borough Boundary
	Surface Structure		Main Construction Access/Egress One Way/Two Way		Congestion Charging Zone		Watercourse/Waterbody
	Sub-Surface Structure		Barge Routes One Way/Two Way				
	New permanent access/egress						

* Lorry routes shown between worksites & TLRN/Principal Network
** In Greater London



www.crossrail.co.uk

BROOK STREET TRANSPORT AND ACCESS

THIS MAP IS BASED UPON ORDNANCE SURVEY MATERIAL WITH THE PERMISSION OF ORDNANCE SURVEY ON BEHALF OF THE CONTROLLER OF HER MAJESTY'S STATIONERY OFFICE © CROWN COPYRIGHT. UNAUTHORISED REPRODUCTION INFRINGES CROWN COPYRIGHT AND MAY LEAD TO PROSECUTION OR CIVIL PROCEEDINGS. (GLA - 100032379) (2005).

MAP
NE14 (iv)

SCALE: 1:5000 @ A3
February 2005 1E0323-E1E00-E00-F-00014 A

