

GREATER LONDON

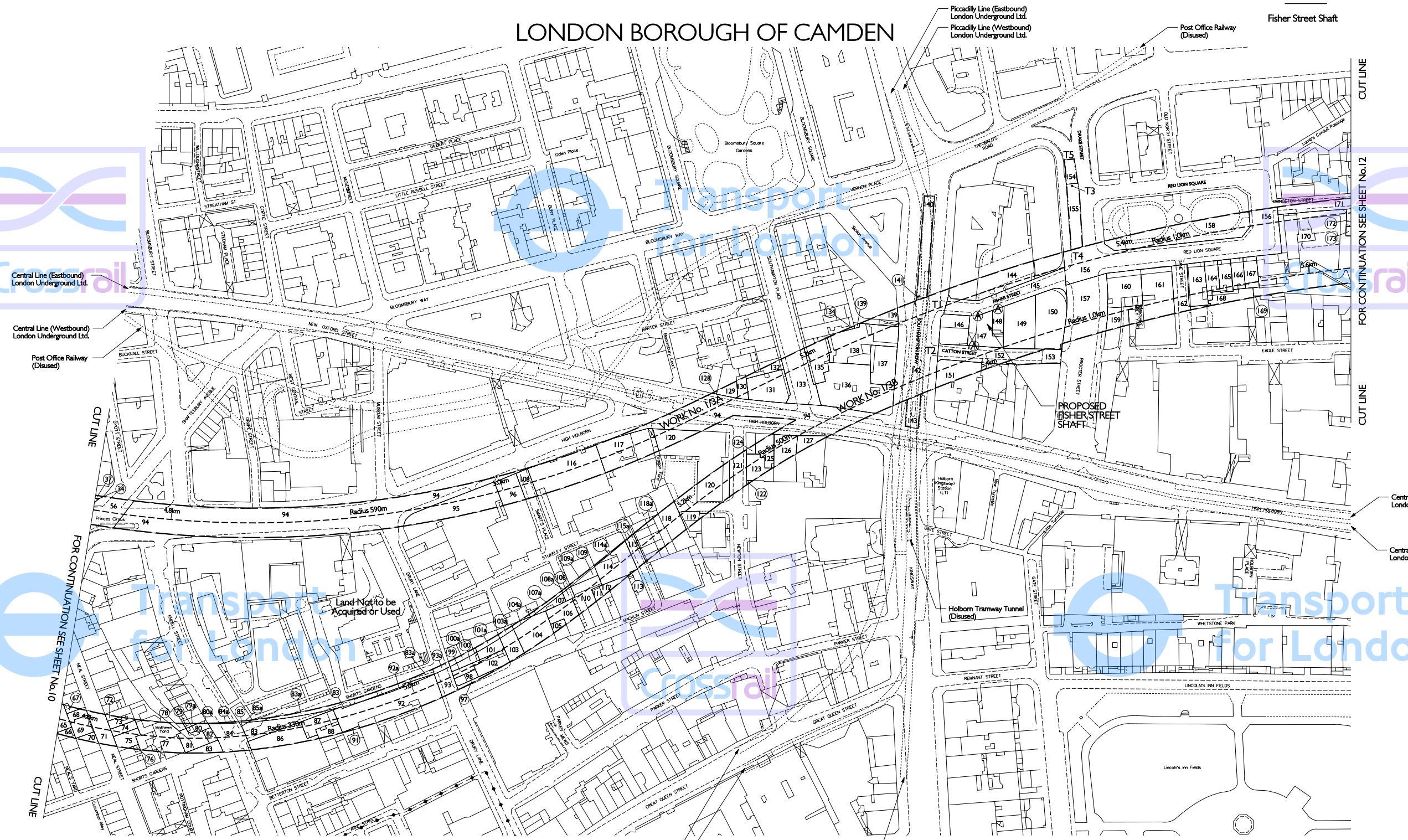
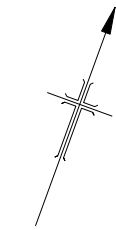
IN PARLIAMENT - SESSION 2005-06

CROSSRAIL
(AMENDMENT OF PROVISIONS - JANUARY 2006)

Works Nos. 1/3A & 1/3B (Railways)
For Sections of Works Nos. 1/3A & 1/3B see Sheet Nos. 146-151 & 153-157, 159
& Replacement Sheet Nos. 152 & 158

PLAN

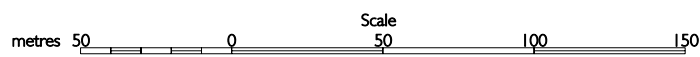
LONDON BOROUGH OF CAMDEN



Adjustments to this Sheet are as follows:

Work No. 1/3B realigned horizontally between 4.8km and 5.2km
(Plots 79a, 80a, 83a, 84a, 85a, 92a, 93a, 100a, 101a, 103a, 104a, 107a, 108a, 109a, 114a, 115a and 118a added).
Plots 89 and 90 removed.

THIS MAP IS BASED UPON ORDNANCE SURVEY MATERIAL WITH THE PERMISSION OF ORDNANCE SURVEY ON BEHALF OF THE CONTROLLER OF HER MAJESTY'S STATIONERY OFFICE. © CROWN COPYRIGHT. UNAUTHORISED REPRODUCTION IN WHOLE OR IN PART IS PROHIBITED AND MAY LEAD TO PROSECUTION OR CIVIL PROCEEDINGS. (S.A. - 10002379) (2005)



The area enclosed by any limit of deviation or by any limit of land to be acquired or used is the area extending to the outer edge of the line marking those limits.

For key to symbols and line styles see Index Sheet

Scale is 1:1,250 at A1 size

Drawing No. 110408-C1N09-F00-F-50000 Rev E