

# GREATER LONDON

IN PARLIAMENT - SESSION 2004-05

CROSSRAIL

Works Nos. 1/3A & 1/3B (Railways)  
For Sections of Works Nos. 1/3A & 1/3B see Sheet Nos. 146 - 159

Farringdon Station

## PLAN

### LONDON BOROUGH OF ISLINGTON

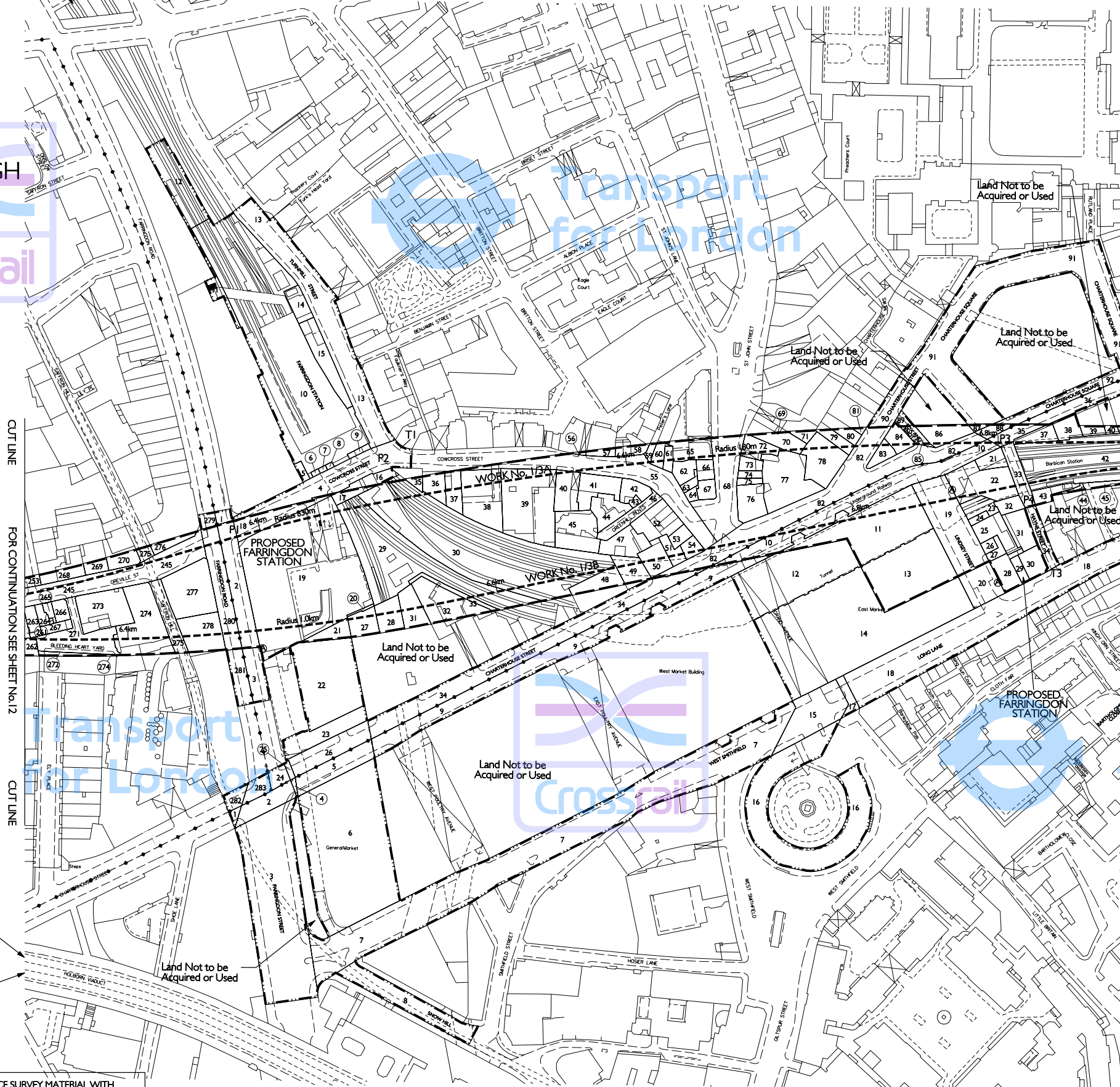


Thameslink Lines  
Network Rail Infrastructure Ltd.

Hammersmith & City, Circle and Metropolitan Lines  
London Underground Ltd.

LONDON BOROUGH  
OF CAMDEN

Crossrail



CUT LINE

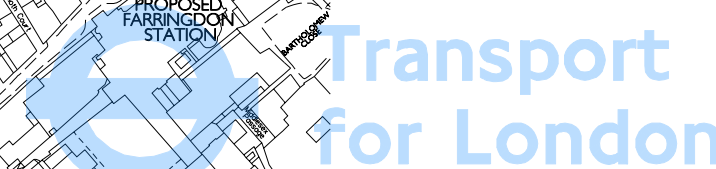

FOR CONTINUATION SEE SHEET No.12

CUT LINE

CUT LINE

FOR CONTINUATION SEE SHEET No.14

CUT LINE



Central Line (Eastbound)  
London Underground Ltd.

Central Line (Westbound)  
London Underground Ltd.

THIS MAP IS BASED UPON ORDNANCE SURVEY MATERIAL WITH THE PERMISSION OF ORDNANCE SURVEY ON BEHALF OF THE CONTROLLER OF HER MAJESTY'S STATIONERY OFFICE © CROWN COPYRIGHT. UNAUTHORISED REPRODUCTION INFRINGES CROWN COPYRIGHT AND MAY LEAD TO PROSECUTION OR CIVIL PROCEEDINGS. (GLA - 100032379) (2005).

### CITY OF LONDON

Scale  
metres 50 0 50 100 150

The area enclosed by any limit of deviation or by any limit of land to be acquired or used is the area extending to the outer edge of the line marking those limits.

For key to symbols and line styles see Index Sheet

Scale is 1:1,250 at A1 size

Drawing No. 110401-C1 G00-F00-F-50010 Rev J