

GREATER LONDON

IN PARLIAMENT - SESSION 2005-06

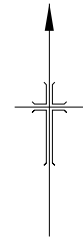
CROSSRAIL
(AMENDMENT OF PROVISIONS - NOVEMBER 2006)

Works Nos. 1/3A & 1/3B (Railways)
For Sections of Works Nos. 1/3A & 1/3B see Sheet Nos. 146 - 159

Farringdon Station

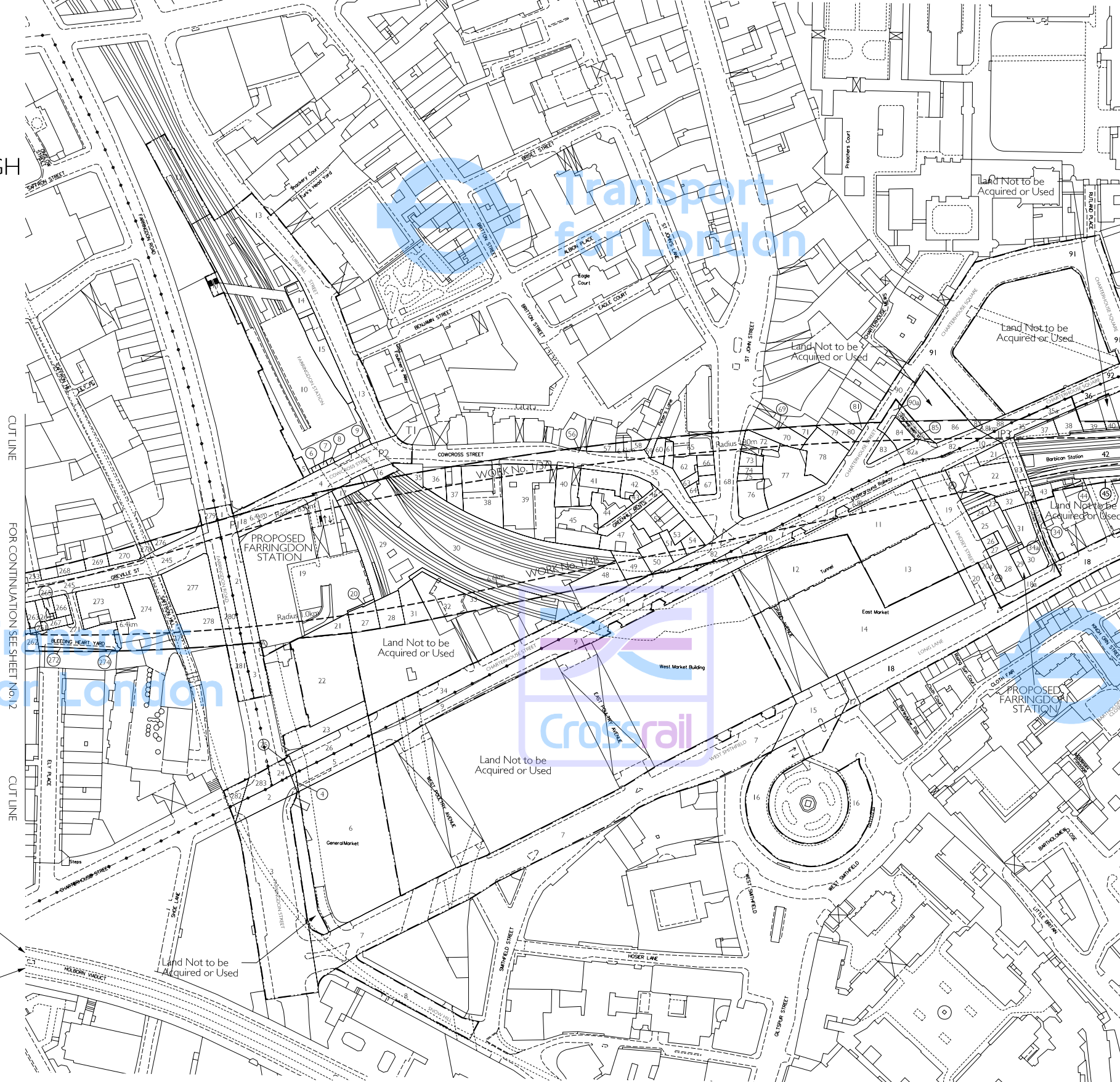

PLAN

LONDON BOROUGH OF ISLINGTON

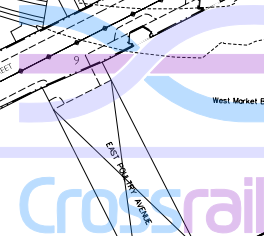


Thameslink Lines
Network Rail Infrastructure Ltd.

Hammersmith & City, Circle and Metropolitan Lines
London Underground Ltd.



Transport for London



Transport for London

Central Line (Eastbound)
London Underground Ltd.

Central Line (Westbound)
London Underground Ltd.

Adjustments to this Sheet are as follows:
LoD for Works Nos 1/3A & 1/3B extended at Charterhouse Street, Fox and Knot Street, Charterhouse Square, Lindsey Street, Long Lane and Hayne Street.
Plots 82a and 90a (L.B. Islington) added.
Plots 18a, 20a, 34a and 35a (City of London) added.

The area enclosed by any limit of deviation or by any limit of land to be acquired or used is the area extending to the outer edge of the line marking those limits.

For key to symbols and line styles see Index Sheet

Scale is 1:1,250 at A1 size

THIS PAPER IS BASED UPON ORDNANCE SURVEY MATERIAL WITH THE PERMISSION OF ORDNANCE SURVEY ON BEHALF OF THE CONTROLLER OF HER MAJESTY'S STATIONERY OFFICE. © CROWN COPYRIGHT. UNAUTHORISED REPRODUCTION IN WHOLE OR IN PART IS PROHIBITED AND MAY LEAD TO PROSECUTION OR CIVIL PROCEEDINGS. (SIA: 40003179) (2006)

