

GREATER LONDON

IN PARLIAMENT - SESSION 2006-07

CROSSRAIL
(JULY 2007)

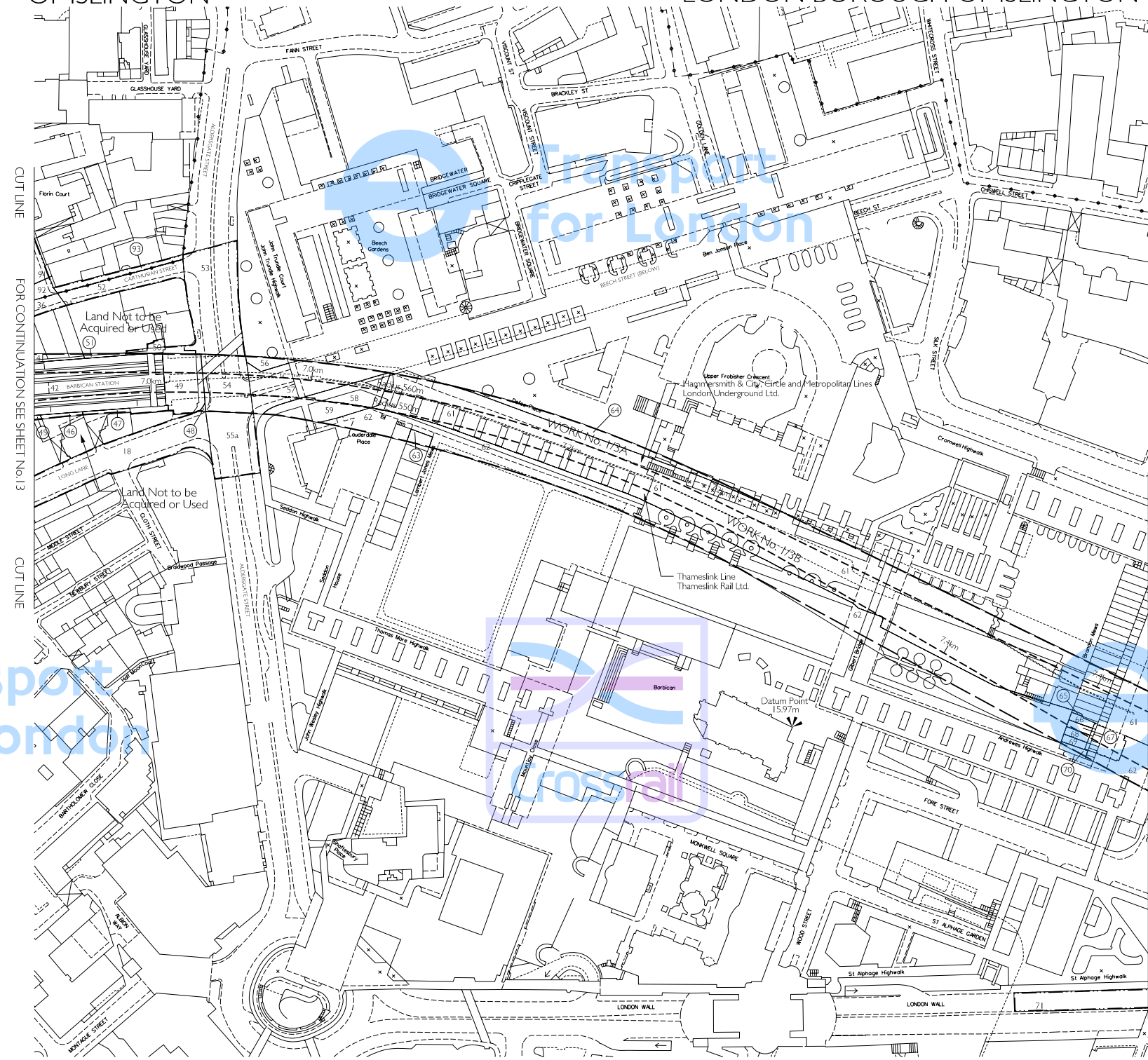
Works Nos. 1/3A & 1/3B (Railways)
For Sections of Works Nos. 1/3A & 1/3B see Sheet Nos. 146 - 159

PLAN

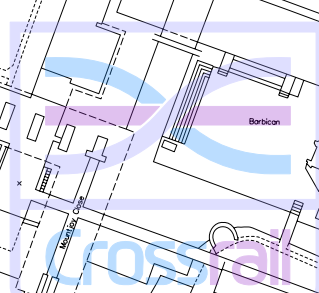


LONDON BOROUGH OF ISLINGTON

LONDON BOROUGH OF ISLINGTON



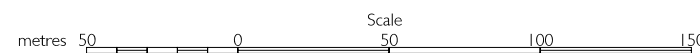
Transport
for London



Transport
for London

Adjustments to this Sheet are as follows:
Works Nos. 1/19 and 1/20 removed.
Temporary stopping up points T1 and T2 removed.
Plots 55 replaced by plot 55a.
Plot 60 removed.

THIS DRAWING IS BASED UPON ORDNANCE SURVEY MATERIAL WITH THE PERMISSION OF ORDNANCE SURVEY ON BEHALF OF THE CONTROLLER OF HER MAJESTY'S STATIONERY OFFICE. © CROWN COPYRIGHT. UNAUTHORISED REPRODUCTION IN WHOLE OR IN PART IS PROHIBITED AND MAY LEAD TO PROSECUTION OR CIVIL PROCEEDINGS. (S.A. 40002379) (2006)



The area enclosed by any limit of deviation or by any limit of land to be acquired or used is the area extending to the outer edge of the line marking those limits.

For key to symbols and line styles see Index Sheet

Scale is 1:1,250 at A1 size

Drawing No. 110410-C1G00-F00-F-50000 Rev C