











-  Crossrail Tunnel & Portal
-  Crossrail Surface
-  Crossrail Vent Shaft
-  Crossrail Station
-  1:5000 Route Window
-  Surface Water Bodies (1)
-  Surface Water Bodies (2)
-  EA Floodzone 3
-  9740/01/0P45
Surface Water Abstraction, Licence Nr.
-  Surface Water Discharge



www.crossrail.co.uk

NORTH EAST SUB-SECTION NE200 BASELINE SURFACE WATER

THIS MAP IS BASED UPON ORDNANCE SURVEY MATERIAL WITH THE PERMISSION OF ORDNANCE SURVEY ON BEHALF OF THE CONTROLLER OF HER MAJESTY'S STATIONERY OFFICE 19/64 CROWN COPYRIGHT. UNAUTHORISED REPRODUCTION INFRINGES CROWN COPYRIGHT AND MAY LEAD TO PROSECUTION OR CIVIL PROCEEDINGS. (GLA - 100032379) (2005).

**MAP
NE200**

SCALE : 1:25000 @ A3
1E0421-E1E00-E00-F-00202

Feb 2005