

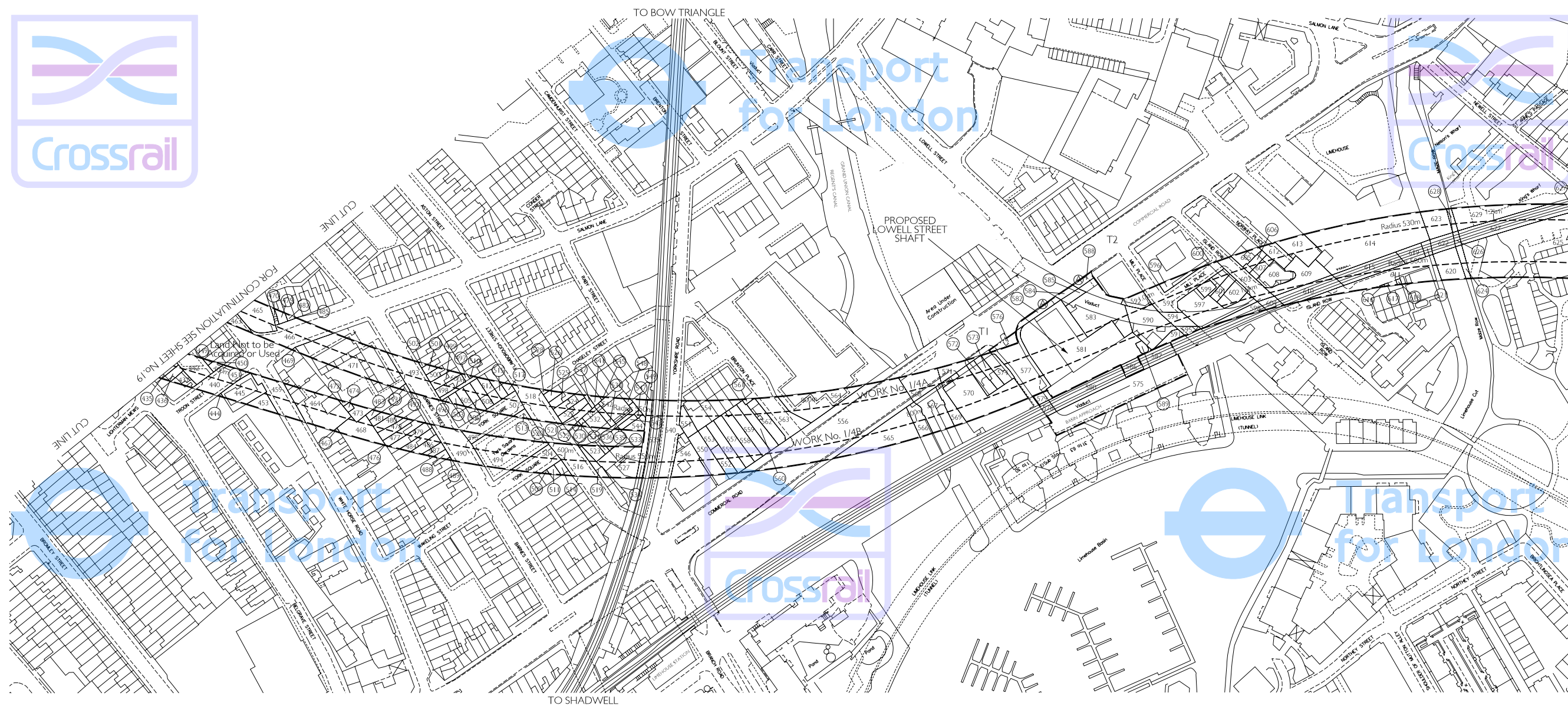
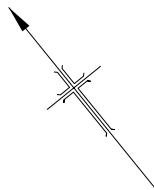
# GREATER LONDON LONDON BOROUGH OF TOWER HAMLETS PLAN

IN PARLIAMENT - SESSION 2004-05


CROSSRAIL

Works Nos. 1/4A & 1/4B (Railways)  
For Sections of Works Nos. 1/4A & 1/4B see Sheet Nos. 160 - 166

Lowell Street Shaft



THIS MAP IS BASED UPON ORDNANCE SURVEY MATERIAL WITH THE PERMISSION OF ORDNANCE SURVEY ON BEHALF OF THE CONTROLLER OF HER MAJESTY'S STATIONERY OFFICE. © CROWN COPYRIGHT. UNAUTHORISED REPRODUCTION IN WHOLE OR IN PART IS PROHIBITED AND MAY LEAD TO PROSECUTION OR CIVIL PROCEEDINGS. (G.S. - 00002379) (2004)



The area enclosed by any limit of deviation or by any limit of land to be acquired or used is the area extending to the outer edge of the line marking those limits.

For key to symbols and line styles see Index Sheet

Scale is 1:1,250 at A1 size

Drawing No. 110401-C1G00-F00-F-50022 Rev J