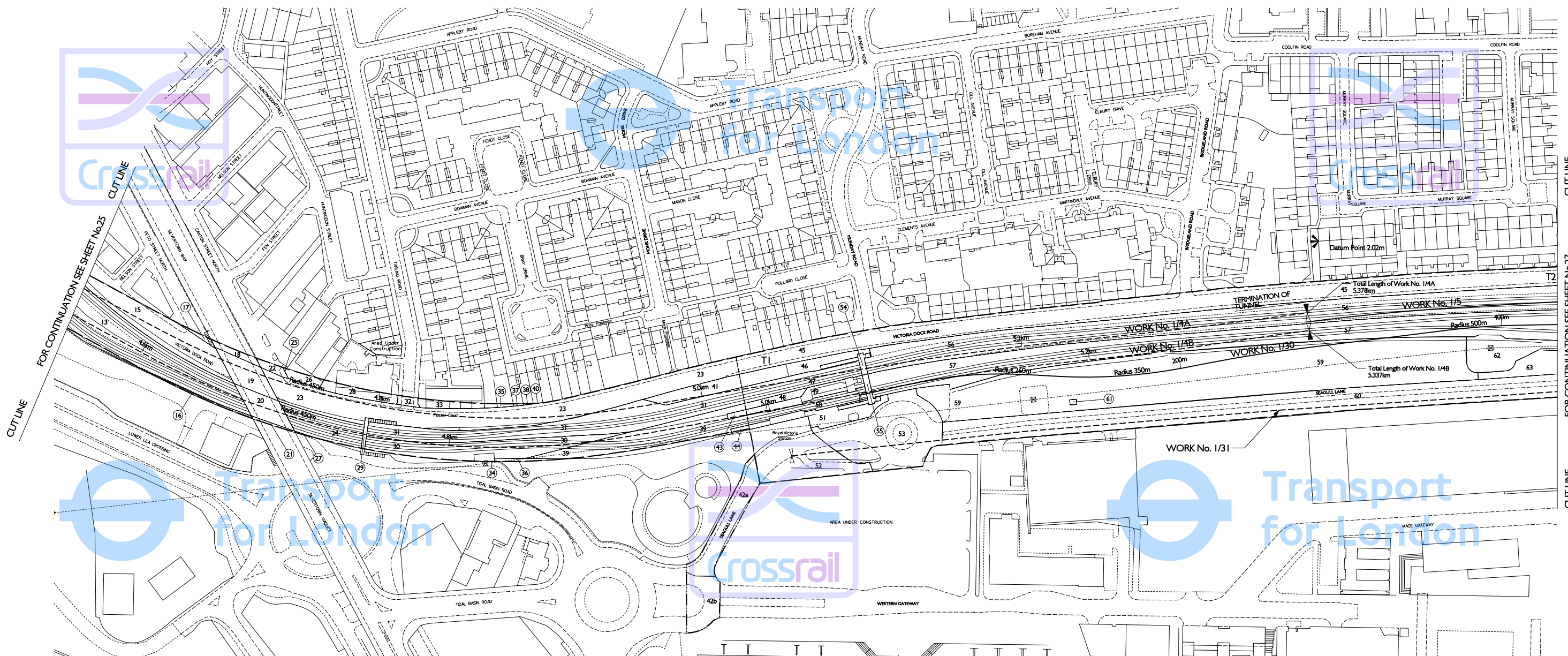



GREATER LONDON LONDON BOROUGH OF NEWHAM PLAN

IN PARLIAMENT - SESSION 2005-06

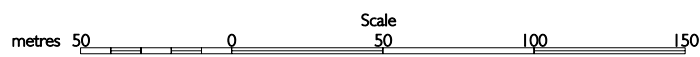
CROSSRAIL
(AMENDMENT OF PROVISIONS - MAY 2006)

Works Nos. 1/4A, 1/4B, 1/5 & 1/30 (Railways)
Work No. 1/31 (Sewer)
For Sections of Works Nos. 1/4A & 1/4B see Sheet Nos. 160 - 166
For Section of Work No. 1/5 see Sheet Nos. 167 & 168
For Section of Work No. 1/30 see Sheet No. 181
For Section of Work No. 1/31 see Sheet No. 182



Adjustments to this Sheet are as follows:
LLAU amended at Seagull Lane.
Plots 42 and 58 removed.
Plot 42a and 42b added.

THIS MAP IS BASED UPON ORDNANCE SURVEY MATERIAL WITH THE PERMISSION OF ORDNANCE SURVEY ON BEHALF OF THE CONTROLLER OF HER MAJESTY'S STATIONERY OFFICE © CROWN COPYRIGHT. UNAUTHORISED REPRODUCTION IN WHOLE OR IN PART MAY LEAD TO PROSECUTION OR CIVIL PROCEEDINGS. (S.A. - 10002379) (2005)



The area enclosed by any limit of deviation or by any limit of land to be acquired or used is the area extending to the outer edge of the line marking those limits.
For key to symbols and line styles see Index Sheet
Scale is 1:1,250 at A1 size

Drawing No. H0408-C1W17-F00-F-50000 Rev B