

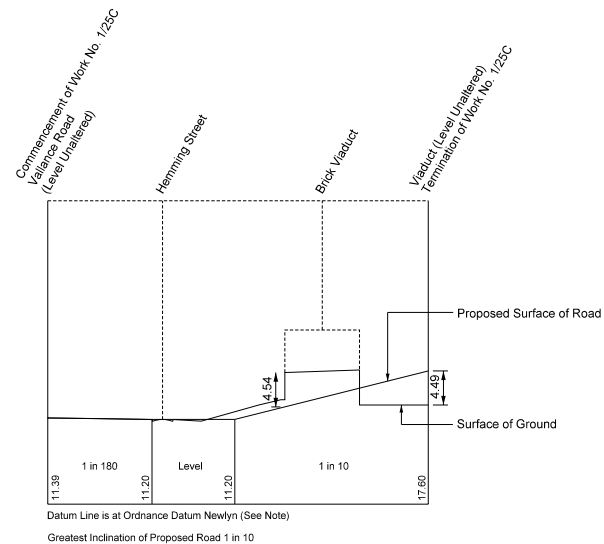
SECTIONS

IN PARLIAMENT - SESSION 2004 - 05

CROSSRAIL

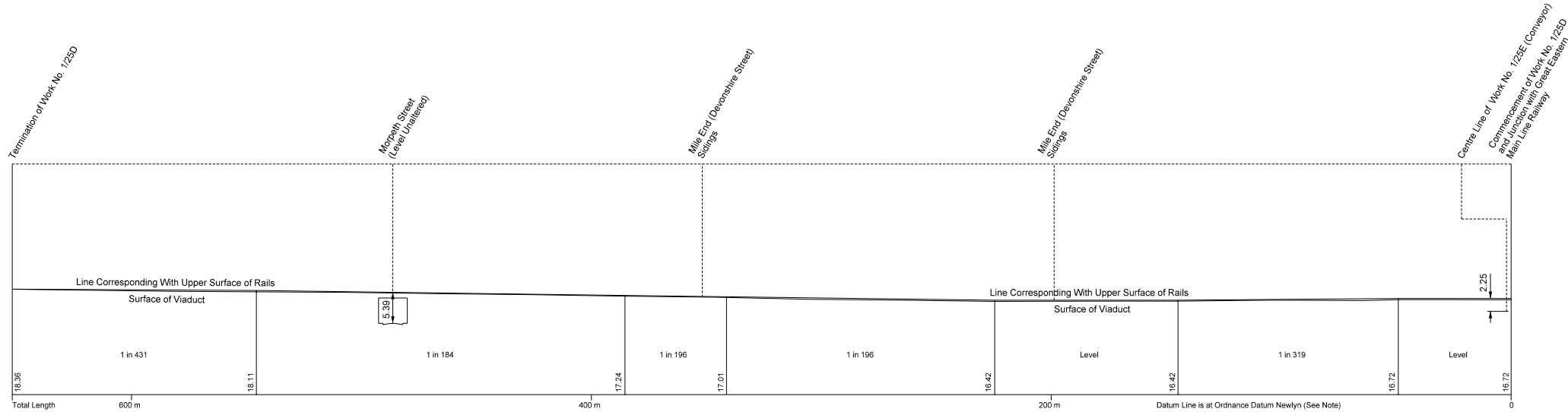
Work No. 1/25C (Road)
 Work No. 1/25D (Railway)
 Work No. 1/25E (Conveyor)

WORK No. 1/25C



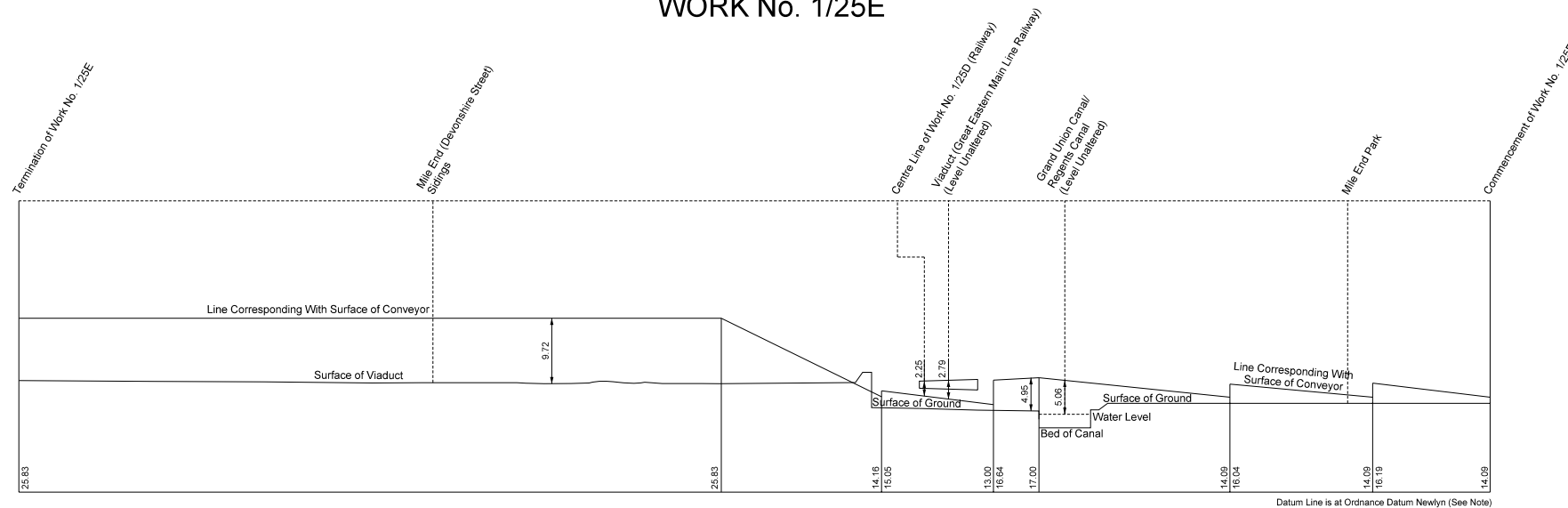
The Datum Line for Work No. 1/25C is 12.65 metres below Ordnance Survey Bench Mark (12.65 metres above Ordnance Datum Newlyn) cut thus ∇ on the east face of railway bridge in Pedley Street and marked thus ∇ on plan Sheet No.38.

WORK No. 1/25D



The Datum Line for Work No. 1/25D is 11.01 metres below Ordnance Survey Bench Mark (11.01 metres above Ordnance Datum Newlyn) cut thus ∇ on the north west face of north east parapet to railway bridge over Grove Road and marked thus ∇ on plan Sheet No.40

WORK No. 1/25E



The Datum Line for Work No. 1/25E is 11.01 metres below Ordnance Survey Bench Mark (11.01 metres above Ordnance Datum Newlyn) cut thus ∇ on the north west face of north east parapet to railway bridge over Grove Road and marked thus ∇ on plan Sheet No.40.

