

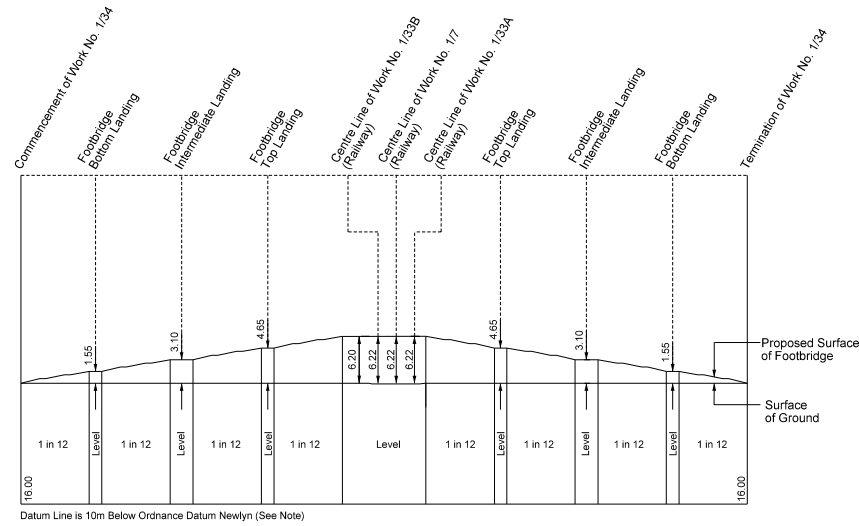
SECTIONS

IN PARLIAMENT - SESSION 2004 - 05

CROSSRAIL

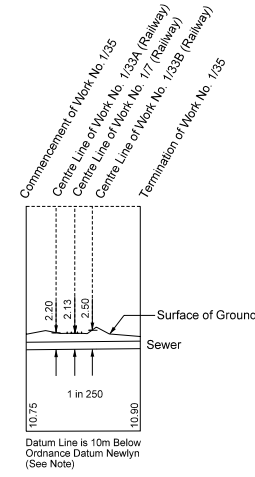
Works Nos. 1/34 & 1/36 (Footbridges)
 Works Nos. 1/35 & 1/37D (Sewers)
 Work No. 1/37A (Bridge)
 Works Nos. 1/37B & 1/37C (Roads)

WORK No. 1/34



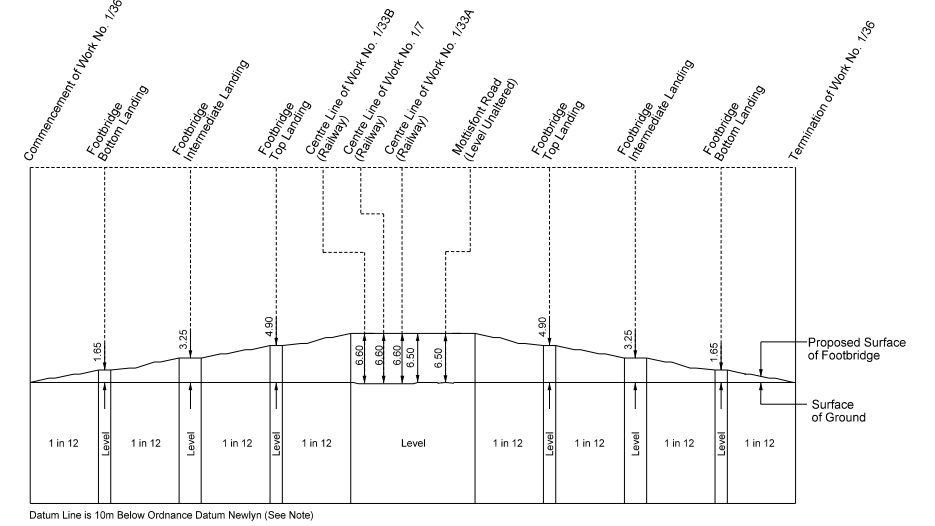
The Datum Line for Work No. 1/34 is 13.12 metres below Ordnance Survey Bench Mark (3.12 metres above Ordnance Datum Newlyn) cut thus ∇ on the north west corner, west face of 2, Blithdale Road and marked thus ∇ on plan Sheet No. 34.

WORK No. 1/35



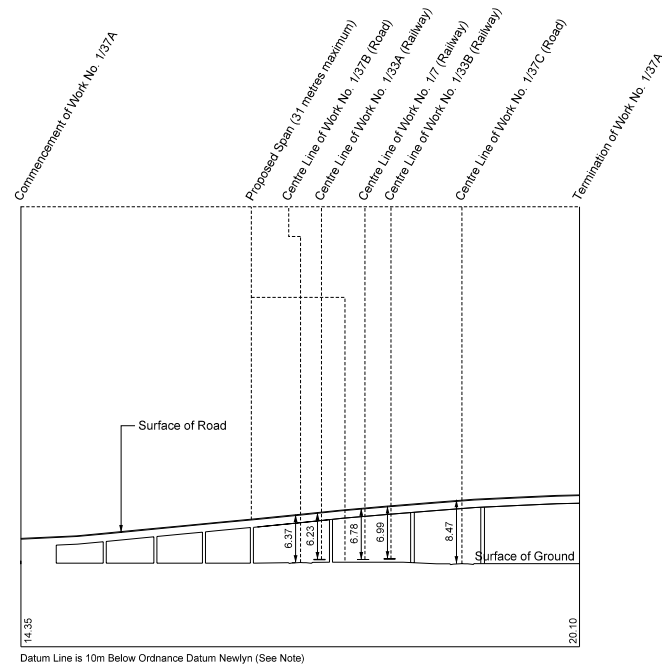
The Datum Line for Work No. 1/35 is 13.12 metres below Ordnance Survey Bench Mark (3.12 metres above Ordnance Datum Newlyn) cut thus ∇ on the north west corner, west face of 2, Blithdale Road and marked thus ∇ on plan Sheet No. 34.

WORK No. 1/36



The Datum Line for Work No. 1/36 is 12.88 metres below Ordnance Survey Bench Mark (2.88 metres above Ordnance Datum Newlyn) cut thus ∇ on the southeast corner of the south face of Hall in Abbey Wood Road and marked thus ∇ on plan Sheet No. 35.

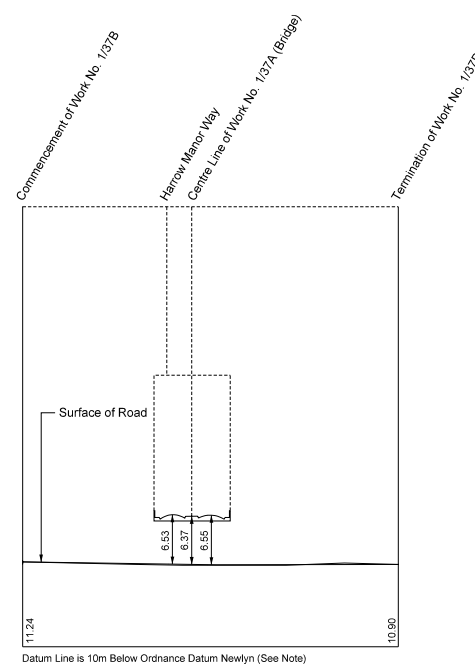
WORK No. 1/37A



Greatest Inclination of Existing Road 1 in 373
 Greatest Inclination of Road When Altered 1 in 373

The Datum Line for Work No. 1/37A is 19.82 metres below Ordnance Survey Bench Mark (9.82 metres above Ordnance Datum Newlyn) cut thus ∇ on the east face of wall on west side of Harrow Manor Way and marked thus ∇ on plan Sheet No. 35.

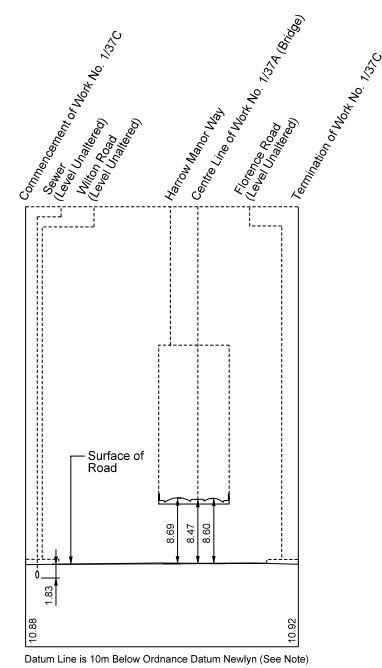
WORK No. 1/37B



Greatest Inclination of Existing Road 1 in 250
 Greatest Inclination of Road When Altered 1 in 250

The Datum Line for Work No. 1/37B is 19.82 metres below Ordnance Survey Bench Mark (9.82 metres above Ordnance Datum Newlyn) cut thus ∇ on the east face of wall on west side of Harrow Manor Way and marked thus ∇ on plan Sheet No. 35.

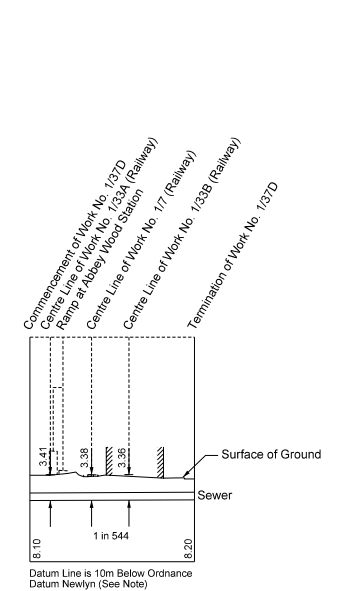
WORK No. 1/37C



Greatest Inclination of Existing Road 1 in 2250
 Greatest Inclination of Road When Altered 1 in 2250

The Datum Line for Work No. 1/37C is 19.82 metres below Ordnance Survey Bench Mark (9.82 metres above Ordnance Datum Newlyn) cut thus ∇ on the east face of wall on west side of Harrow Manor Way and marked thus ∇ on plan Sheet No. 35.

WORK No. 1/37D



The Datum Line for Work No. 1/37D is 19.82 metres below Ordnance Survey Bench Mark (9.82 metres above Ordnance Datum Newlyn) cut thus ∇ on the east face of wall on west side of Harrow Manor Way and marked thus ∇ on plan Sheet No. 35.

