
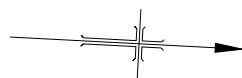


GREATER LONDON LONDON BOROUGH OF BEXLEY PLAN

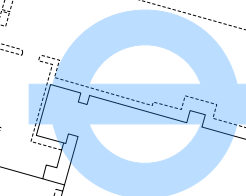
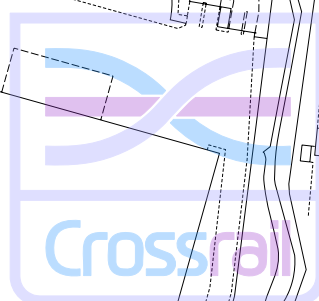
IN PARLIAMENT - SESSION 2005-06
CROSSRAIL
(AMENDMENT OF PROVISIONS - JANUARY 2006)
Work No. 1/38C (Road)
For Section of Work No. 1/38C see Replacement Sheet No. 193



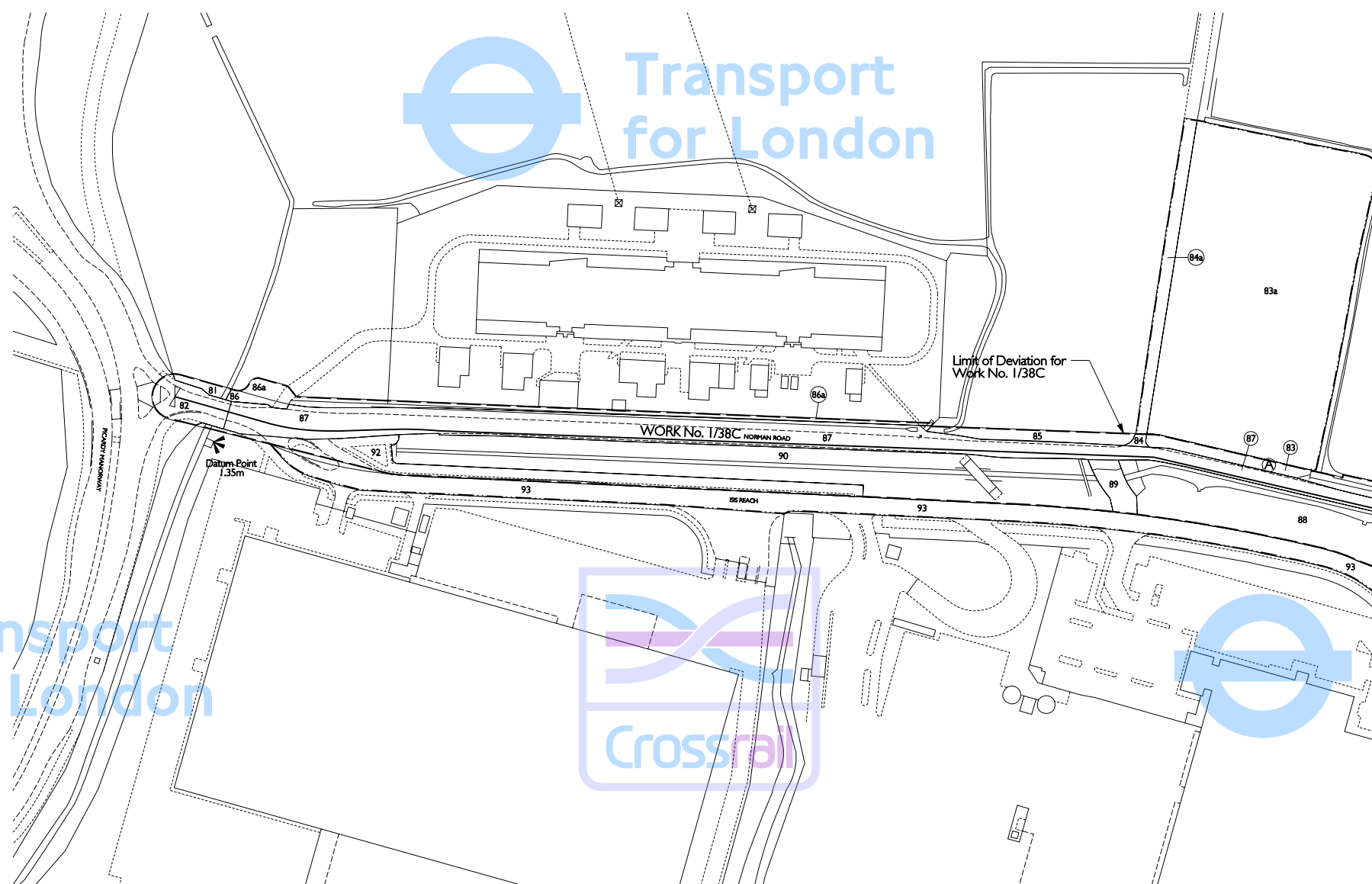
Transport
for London



Transport
for London



Transport
for London



Adjustments to this Sheet are as follows;
LLAU added for access (Plot 84a) and temporary working site (Plot 83a).
LoD of Work No. 1/38C extended. (Plot 86a).
Access point added at Norman Road.

THIS MAP IS BASED UPON ORDNANCE SURVEY MATERIAL WITH THE PERMISSION OF ORDNANCE SURVEY ON BEHALF OF THE CONTROLLER OF HER MAJESTY'S STATIONERY OFFICE © CROWN COPYRIGHT. UNAUTHORISED REPRODUCTION IN ANY FORM OR BY ANY MEANS WITHOUT THE WRITTEN PERMISSION OF THE CONTROLLER OF HER MAJESTY'S STATIONERY OFFICE IS PROHIBITED AND MAY LEAD TO PROSECUTION ON CIVIL PROCEEDINGS. (S.L.A. - 10028279) (2005)



The area enclosed by any limit of deviation or by any limit of land to be acquired or used is the area extending to the outer edge of the line marking those limits.

For key to symbols and line styles see Index Sheet

Scale is 1:1,250 at A1 size

Drawing No. 110408-E2W14-F00-F-50001 Rev E