

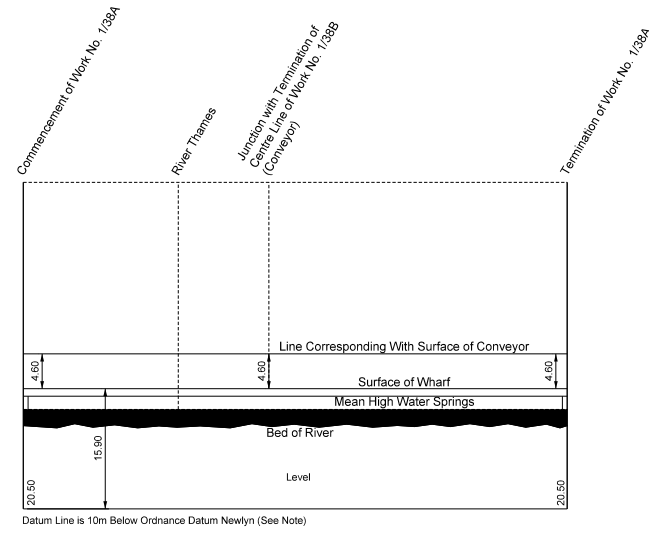
# SECTIONS

IN PARLIAMENT - SESSION 2004 - 05

CROSSRAIL

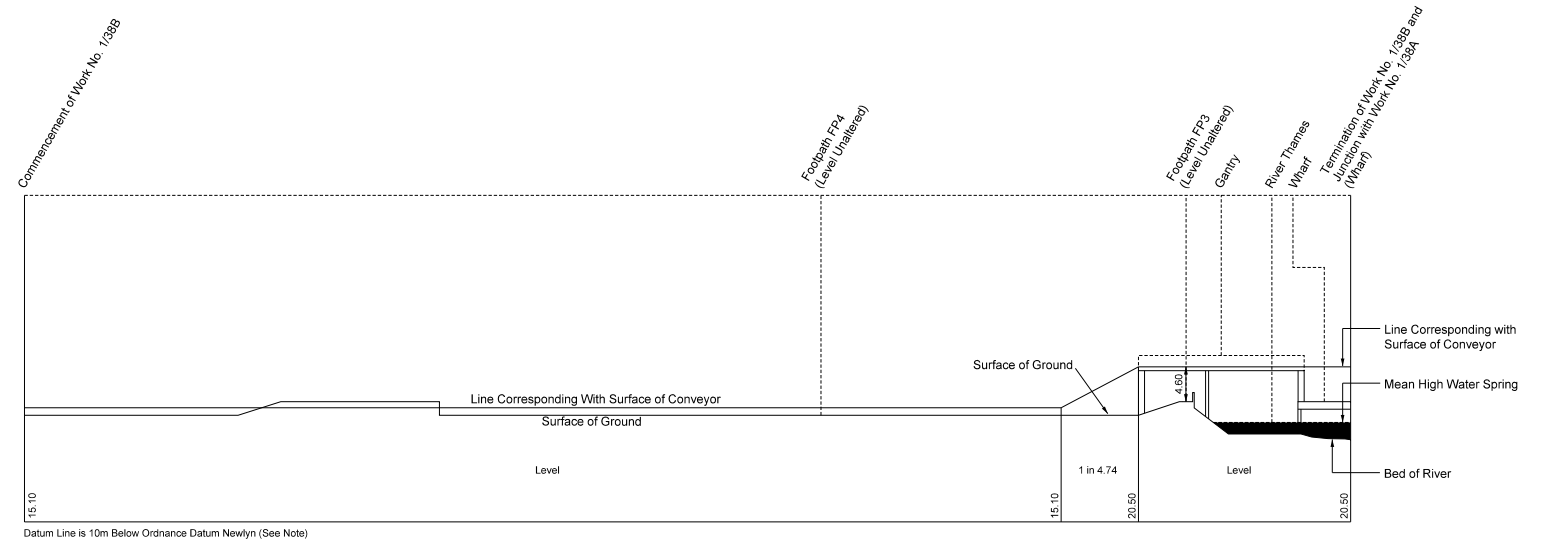
Work No. 1/38A (Wharf)  
 Work No. 1/38B (Conveyor)  
 Work No. 1/38C (Road)

## WORK No. 1/38A




The Datum Line for Work No. 1/38A is 11.35 metres below Ordnance Survey Bench Mark (1.35 metres above Ordnance Datum Newlyn) a rivet on top of a concrete slab beside Norman Road and marked thus ↖ on plan Sheet No.43.

## WORK No. 1/38B



The Datum Line for Work No. 1/38B is 11.35 metres below Ordnance Survey Bench Mark (1.35 metres above Ordnance Datum Newlyn) a rivet on top of a concrete slab beside Norman Road and marked thus ↖ on plan Sheet No.43.

## WORK No. 1/38C



The Datum Line for Work No. 1/38C is 11.35 metres below Ordnance Survey Bench Mark (1.35 metres above Ordnance Datum Newlyn) a rivet on top of a concrete slab beside Norman Road and marked thus ↖ on plan Sheet No.43.

