

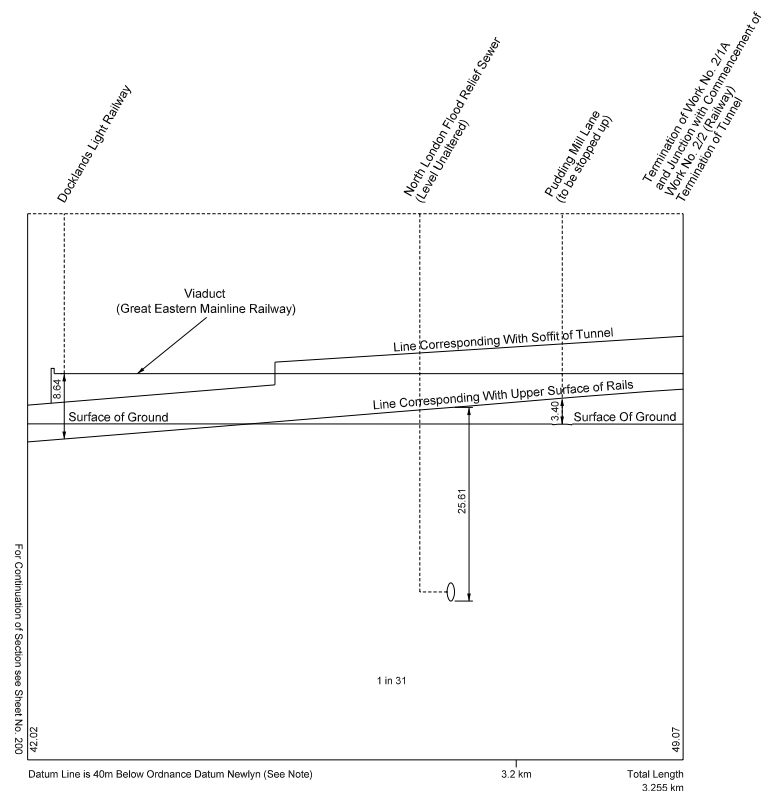
SECTIONS

IN PARLIAMENT - SESSION 2004 - 05

CROSSRAIL

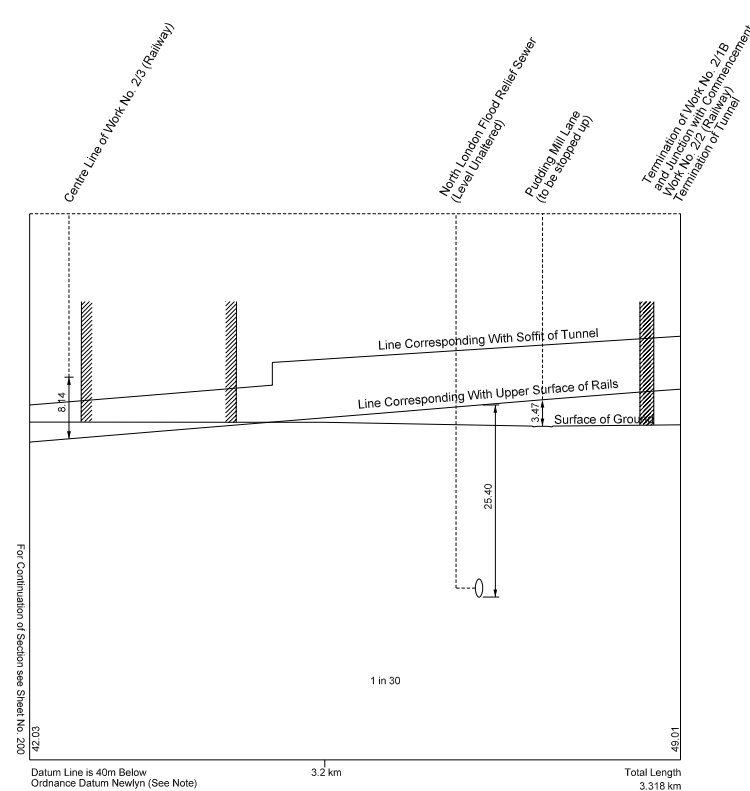
Works Nos. 2/1A, 2/1B & 2/2 (Railways)

WORK No. 2/1A



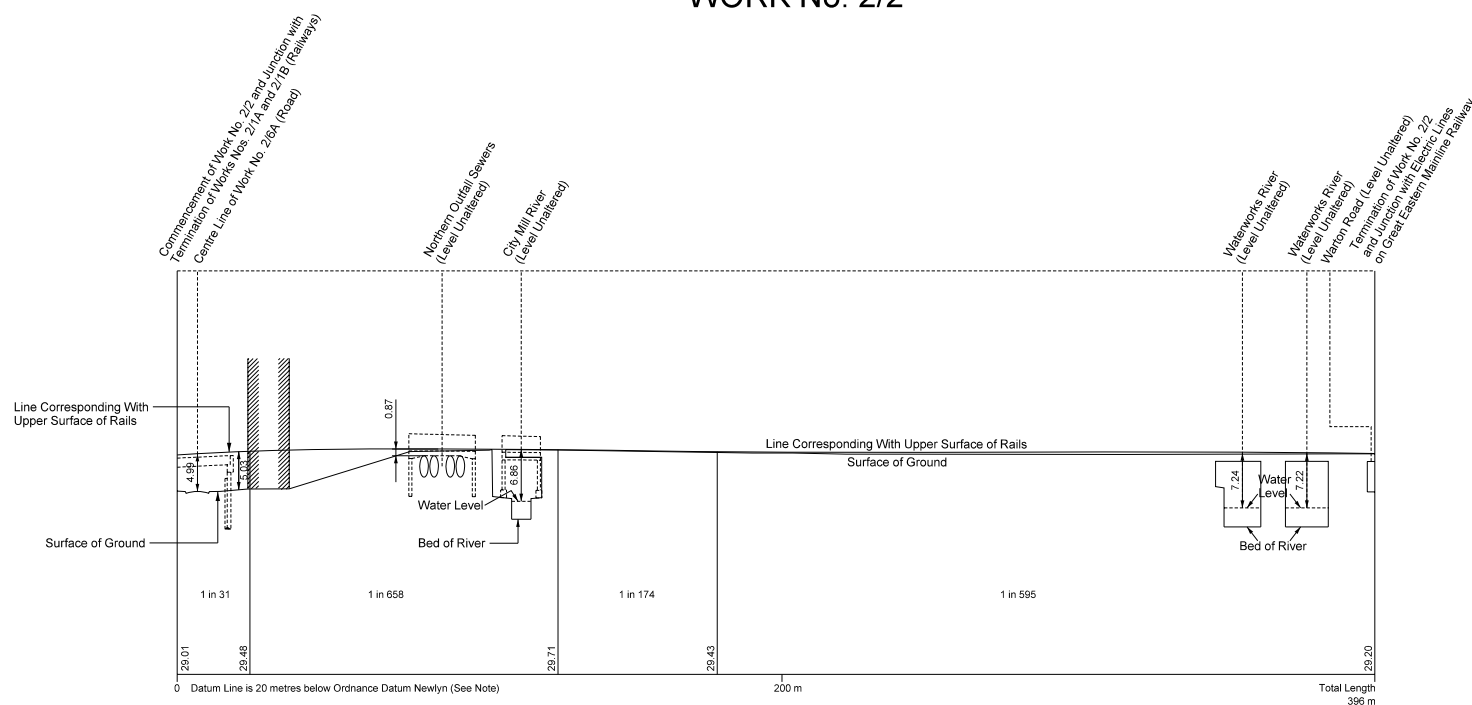
The Datum Line for Work No. 2/1A is 49.78 metres below Ordnance Survey Bench Mark (9.78 metres above Ordnance Datum Newlyn) cut thus ∇ on the south west corner west face of flats 1 to 18, Stepney Green Court and marked thus ∇ on plan Sheet No. 18.

WORK No. 2/1B



The Datum Line for Work No. 2/1B is 49.78 metres below Ordnance Survey Bench Mark (9.78 metres above Ordnance Datum Newlyn) cut thus ∇ on the south west corner west face of flats 1 to 18, Stepney Green Court and marked thus ∇ on plan Sheet No. 18.

WORK No. 2/2



The Datum Line for Work No. 2/2 is 24.75 metres below Ordnance Survey Bench Mark (4.75 metres above Ordnance Datum Newlyn) cut thus ∇ on the north west face of wall to the south west side of Pudding Mill Lane and marked thus ∇ on plan Sheet No. 47.

