

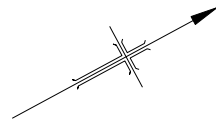
GREATER LONDON

IN PARLIAMENT - SESSION 2005-06

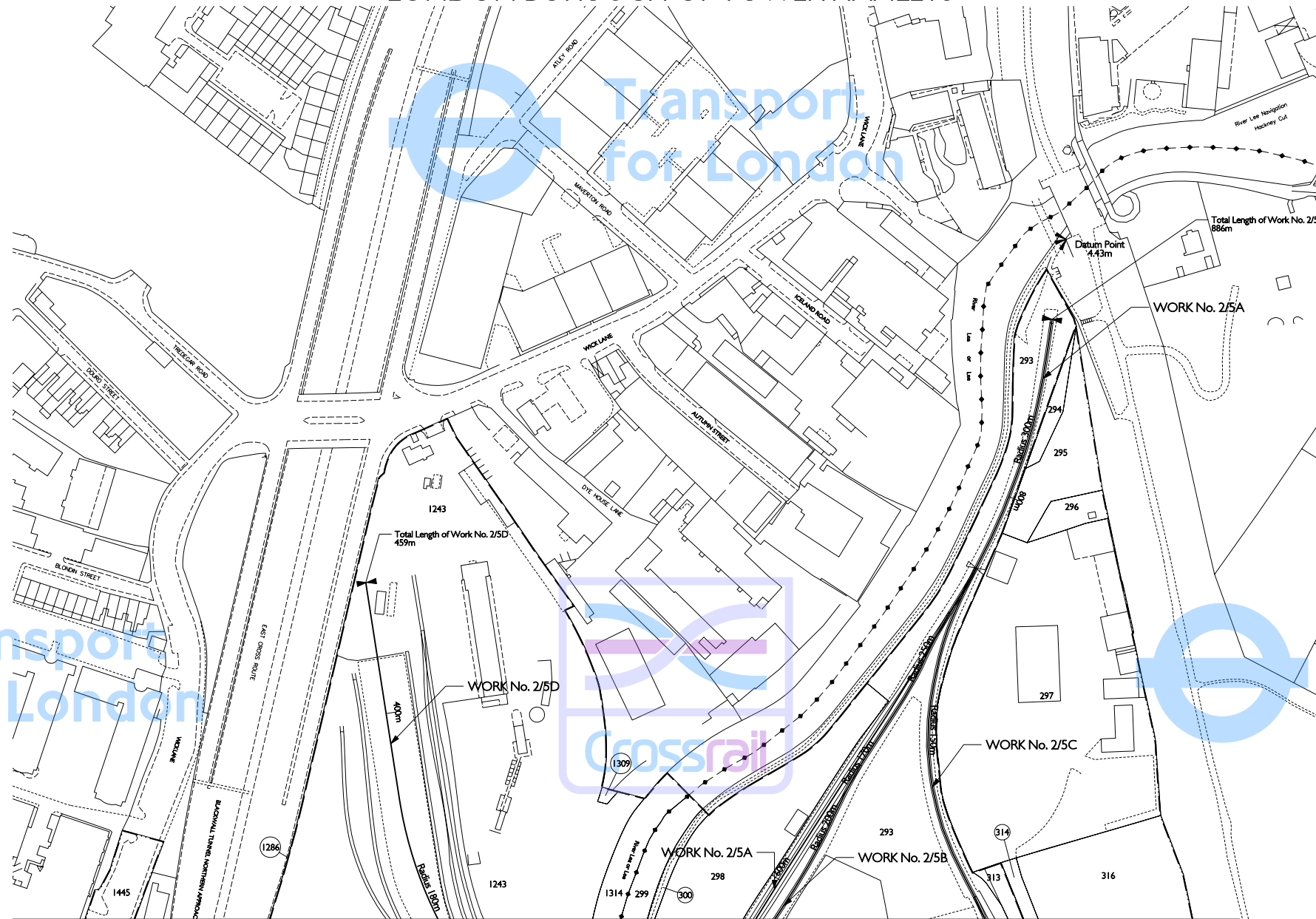
CROSSRAIL
(AMENDMENT OF PROVISIONS - MAY 2006)

Works Nos. 2/5A, 2/5B, 2/5C & 2/5D (Railways)
For Section of Work No. 2/5A see Sheet No. 203
For Sections of Works Nos. 2/5B, 2/5C & 2/5D see Sheet No. 204

PLAN



LONDON BOROUGH OF TOWER HAMLETS



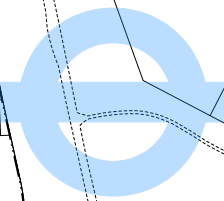
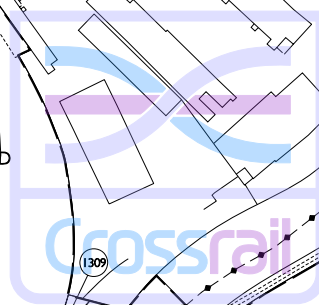
CUT LINE

FOR CONTINUATION SEE REPLACEMENT SHEET No.47

CUT LINE



Transport
for London




Transport
for London

LONDON BOROUGH
OF NEWHAM

Adjustments to this Sheet are as follows;

Additional LLAU in Wick Lane.
Plot 1445 in LB Tower Hamlets added.

THIS MAP IS BASED UPON ORDNANCE SURVEY MATERIAL WITH THE PERMISSION OF ORDNANCE SURVEY ON BEHALF OF THE CONTROLLER OF HER MAJESTY'S STATIONERY OFFICE. © CROWN COPYRIGHT. UNAUTHORISED REPRODUCTION IN WHOLE OR IN PART IS PROHIBITED AND MAY LEAD TO PROSECUTION OR CIVIL PROCEEDINGS. (S.A. - 10002379) (2005)



The area enclosed by any limit of deviation or by any limit of land to be acquired or used is the area extending to the outer edge of the line marking those limits.

For key to symbols and line styles see Index Sheet

Scale is 1:1,250 at A1 size

Drawing No. 110408-E1W01-F00-F-50001 Rev D