


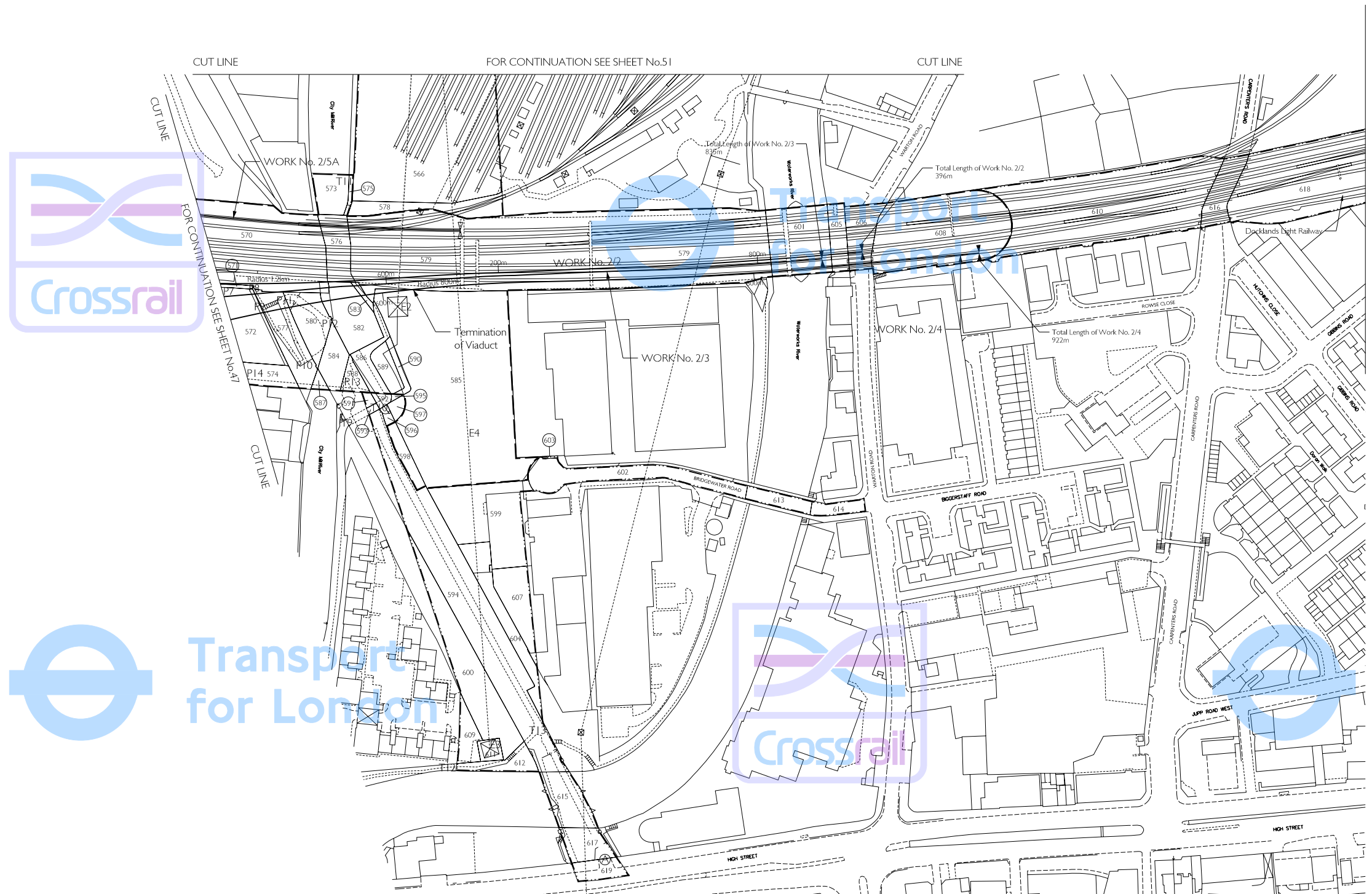
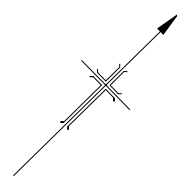
GREATER LONDON LONDON BOROUGH OF NEWHAM PLAN

IN PARLIAMENT - SESSION 2004-05

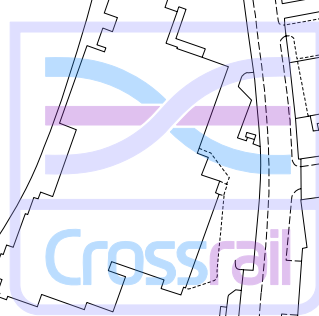
CROSSRAIL

Works Nos. 2/2, 2/3, 2/4, & 2/5A (Railways)
For Section of Work No. 2/2 see Sheet No. 201
For Sections of Works Nos. 2/3 & 2/4, see Sheet No. 202
For Section of Work No. 2/5A see Sheet No. 203

Existing Railway



Transport
for London



Transport
for London

Proposed Bridges over City Mill River, Works Nos. 2/2 & 2/3,
Span 11.0m, Headway 5.50m

Proposed Viaduct over City Mill River, Work No. 2/4,
Span 11.0m, Headway 5.50m

THIS MAP IS BASED UPON ORDNANCE SURVEY MATERIAL WITH THE PERMISSION OF ORDNANCE SURVEY ON BEHALF OF THE CONTROLLER OF HER MAJESTY'S STATIONERY OFFICE. © CROWN COPYRIGHT. UNAUTHORISED REPRODUCTION IN WHOLE OR IN PART IS PROHIBITED AND MAY LEAD TO PROSECUTION OR CIVIL PROCEEDINGS. (GLA - 00003379) (2004)



The area enclosed by any limit of deviation or by any limit of land to be acquired or used is the area extending to the outer edge of the line marking those limits.

For key to symbols and line styles see Index Sheet

Scale is 1:1,250 at A1 size

Drawing No. 110401-E1G00-F00-F-50201 Rev J