

Adjustments to this Sheet are as follows:
 Work No. 1/19A (Tunnel) removed

SECTIONS

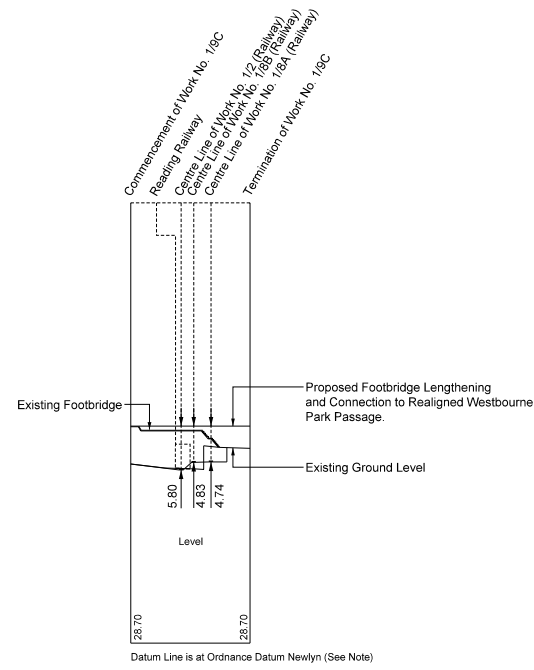
IN PARLIAMENT - SESSION 2006 - 07

CROSSRAIL
(JULY 2007)

Work No. 1/9C (Footbridge)
 Work No. 2/20 (Road)
 Work No. 3/9D (Road)

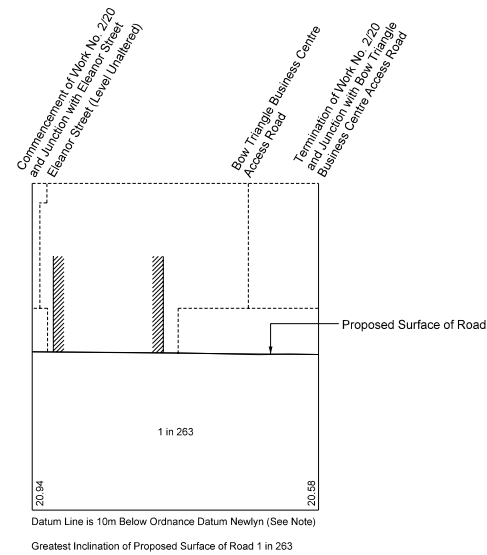
NOTE: This sheet contains additional sections.

WORK No. 1/9C



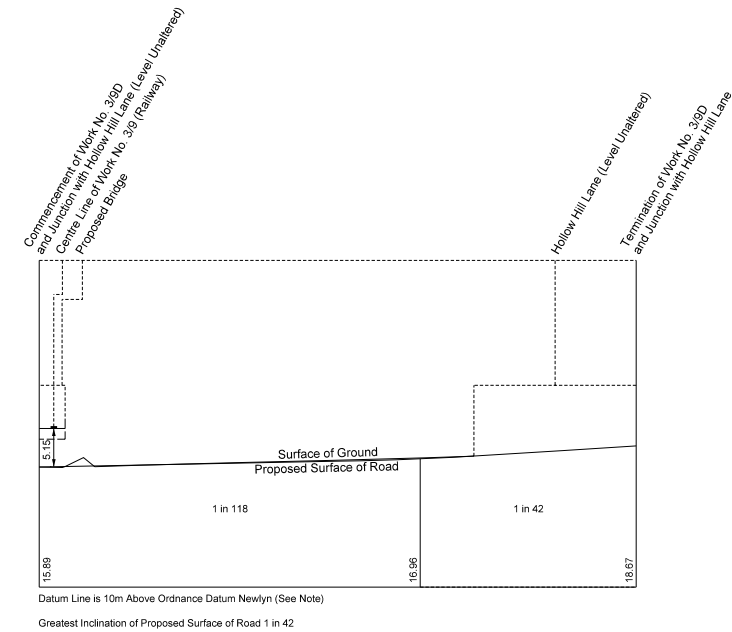
The Datum Line for Work No. 1/9C is 29.47 metres below Ordnance Survey Bench Mark (29.47 metres above Ordnance Datum Newlyn) cut thus ∇ on the north east face of 50, Great Western Road and marked thus ∇ on plan Replacement Sheet No.4.

WORK No. 2/20



The Datum Line for Work No. 2/20 is 22.33 metres below Ordnance Survey Bench Mark (12.33 metres above Ordnance Datum Newlyn) cut thus ∇ on the south face of Wellington Primary School, Wellington Way and marked thus ∇ on plan Replacement Sheet No.46.

WORK No. 3/9D



The Datum Line for Work No. 3/9D is 20.73 metres below Ordnance Survey Bench Mark (30.73 metres above Ordnance Datum Newlyn) cut thus ∇ on the east face to the west wall of canal bridge in Hollow Hill Lane and marked thus ∇ on plan Replacement Sheet No.102.

