

# COUNTY OF BUCKINGHAMSHIRE

## DISTRICT OF SOUTH BUCKS

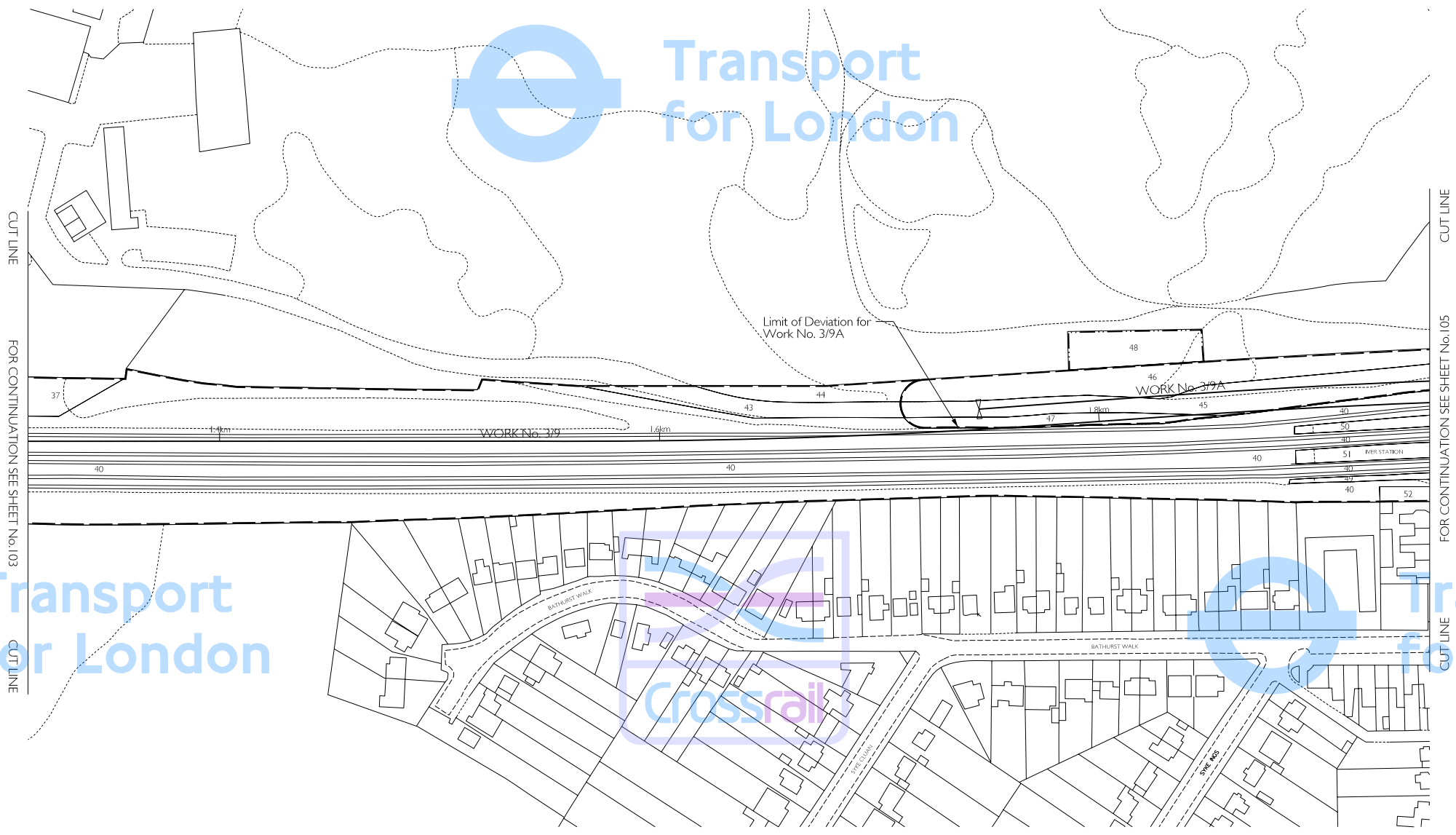
### PARISH OF IVER

# PLAN

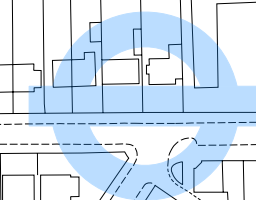
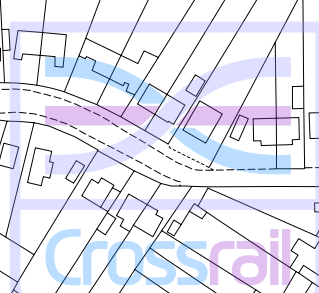
IN PARLIAMENT - SESSION 2004-05

CROSSRAIL

Work No. 3/9 (Railway)  
Work No. 3/9A (Road)  
For Section of Work No. 3/9 see Sheet No. 225  
For Section of Work No. 3/9A see Sheet No. 226

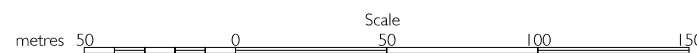


Transport for London



Transport for London

THIS MAP IS BASED UPON CROWN SURVEY MATERIAL WITH THE PERMISSION OF CROWN SURVEY OR SO FAR AS THE CONTROLLER OF HER MAJESTY'S STATIONERY OFFICE © CROWN COPYRIGHT. UNAUTHORISED REPRODUCTION IN WHOLE OR IN PART IS PROHIBITED AND MAY LEAD TO PROSECUTION OR CIVIL PROCEEDINGS. (G.S. - 10002379) (2004)



The area enclosed by any limit of deviation or by any limit of land to be acquired or used is the area extending to the outer edge of the line marking those limits.

For key to symbols and line styles see Index Sheet

Scale is 1:1,250 at A1 size

Drawing No. 110401-WIG00-F00-F-50328 Rev J