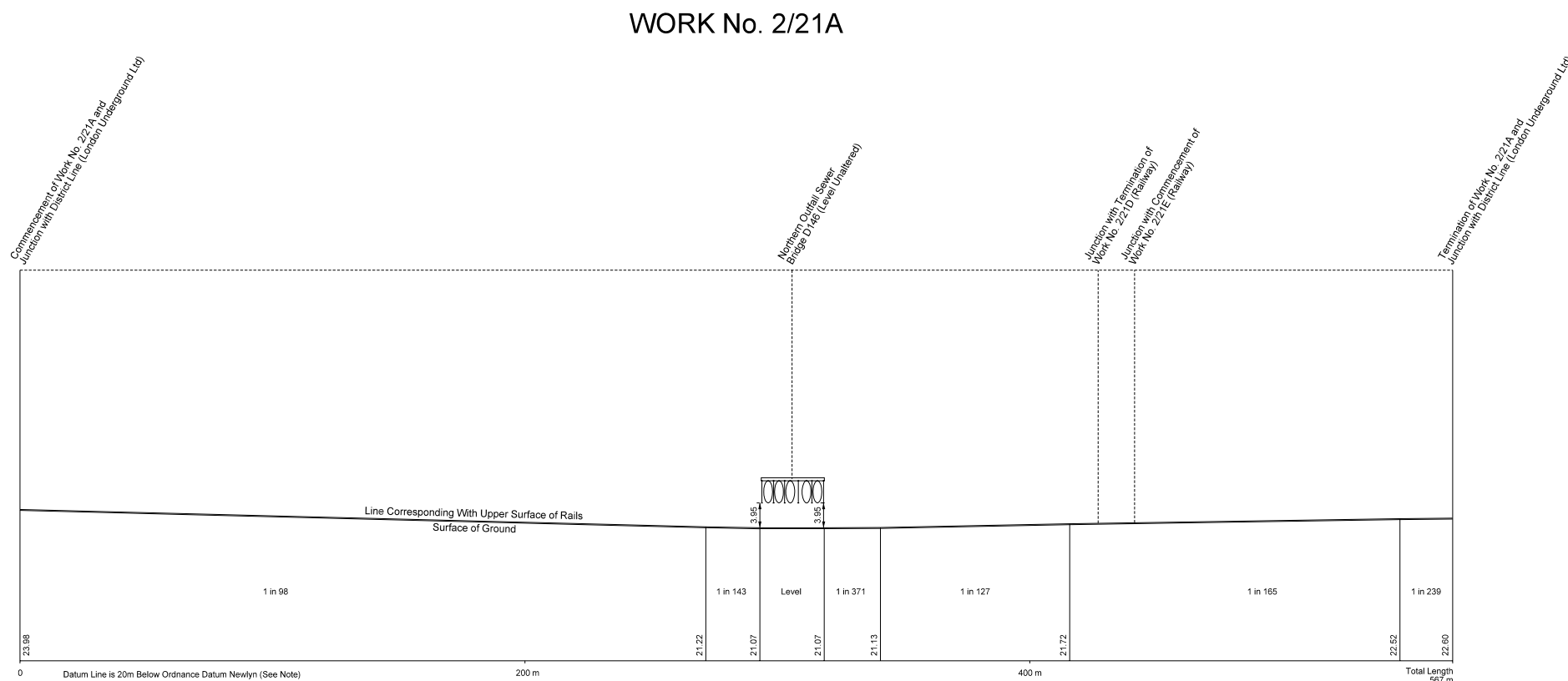


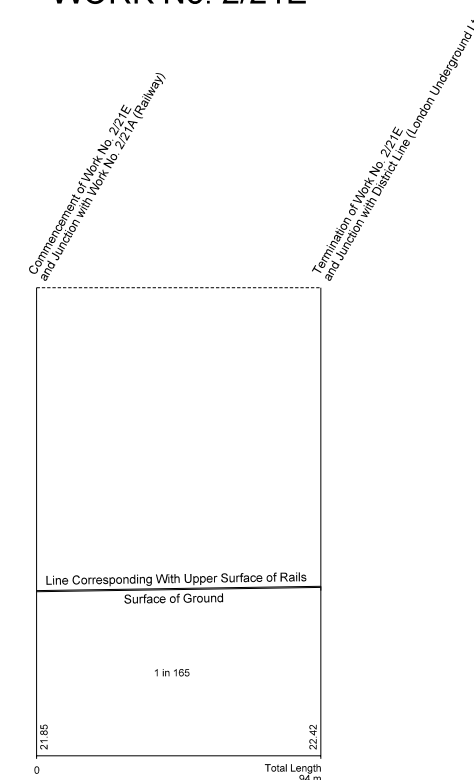
SECTIONS

IN PARLIAMENT - SESSION 2005 - 06
 CROSSRAIL
 (AMENDMENT OF PROVISIONS - NOVEMBER 2006)
 Works Nos. 2/21A, 2/21B, 2/21C, 2/21D & 2/21E (Railways)

Note: This sheet contains additional sections.
WORK No. 2/21E

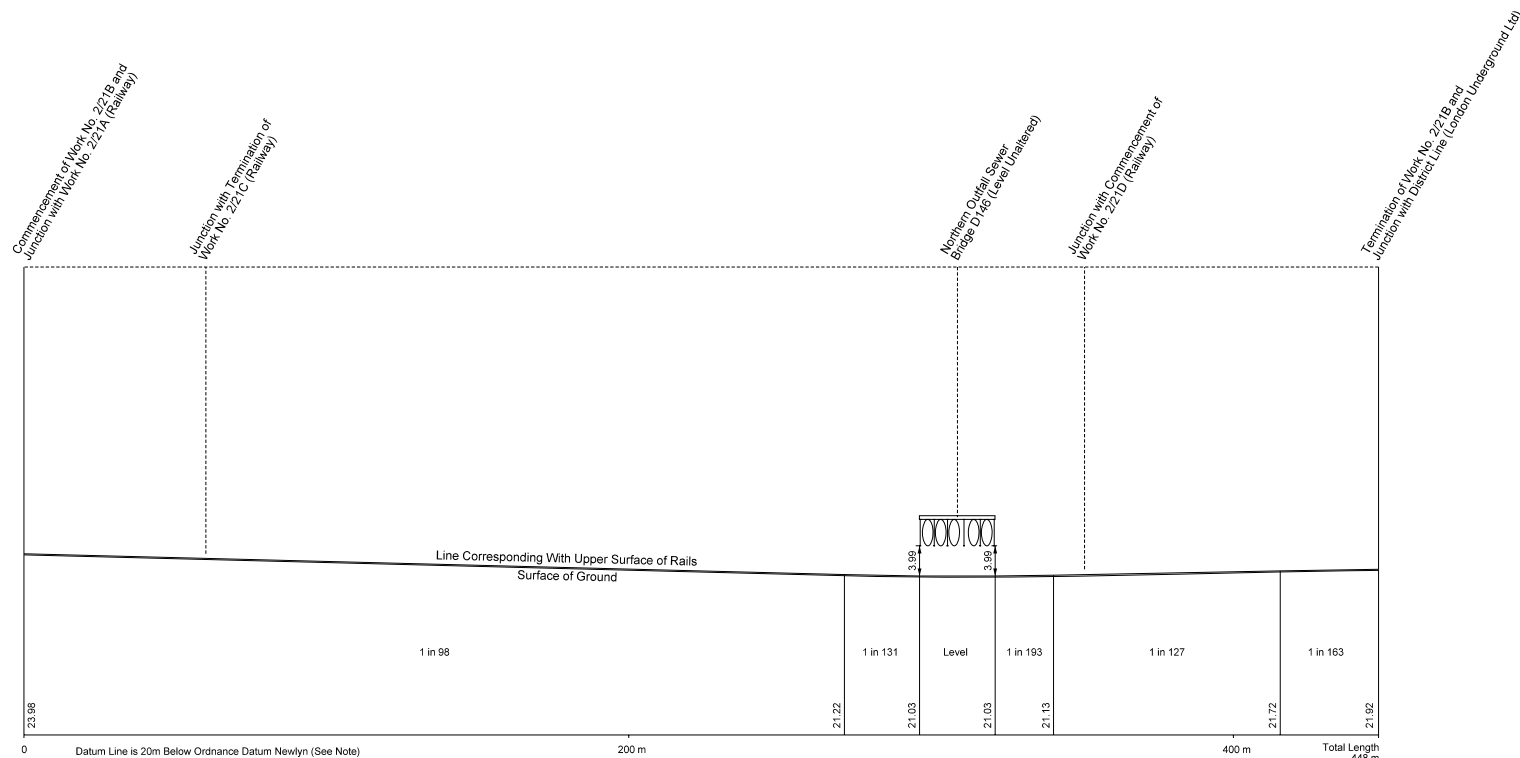


The Datum Line for Work No. 2/21B is 23.22 metres below Ordnance Survey Bench Mark (3.22 metres above Ordnance Datum Newlyn) cut thus ∇ on the south west corner, south face of 25, Holland Road and marked thus ∇ on plan Sheet No.246.



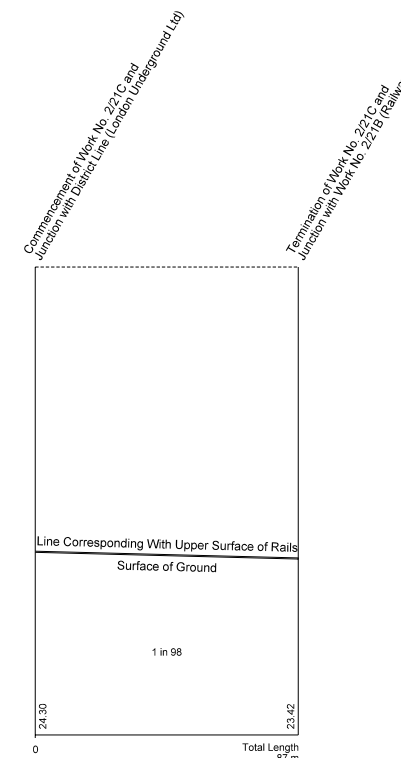
The Datum Line for Work No. 2/21B is 23.22 metres below Ordnance Survey Bench Mark (3.22 metres above Ordnance Datum Newlyn) cut thus ∇ on the south west corner, south face of 25, Holland Road and marked thus ∇ on plan Sheet No.246.

WORK No. 2/21B



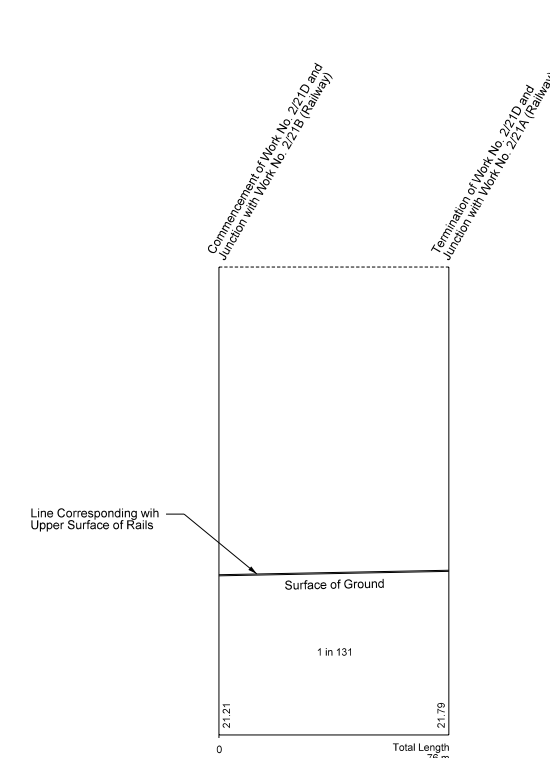
The Datum Line for Work No. 2/21B is 23.22 metres below Ordnance Survey Bench Mark (3.22 metres above Ordnance Datum Newlyn) cut thus ∇ on the south west corner, south face of 25, Holland Road and marked thus ∇ on plan Sheet No.246.

WORK No. 2/21C



The Datum Line for Work No. 2/21B is 23.22 metres below Ordnance Survey Bench Mark (3.22 metres above Ordnance Datum Newlyn) cut thus ∇ on the south west corner, south face of 25, Holland Road and marked thus ∇ on plan Sheet No.246.

WORK No. 2/21D



The Datum Line for Work No. 2/21B is 23.22 metres below Ordnance Survey Bench Mark (3.22 metres above Ordnance Datum Newlyn) cut thus ∇ on the south west corner, south face of 25, Holland Road and marked thus ∇ on plan Sheet No.246.

