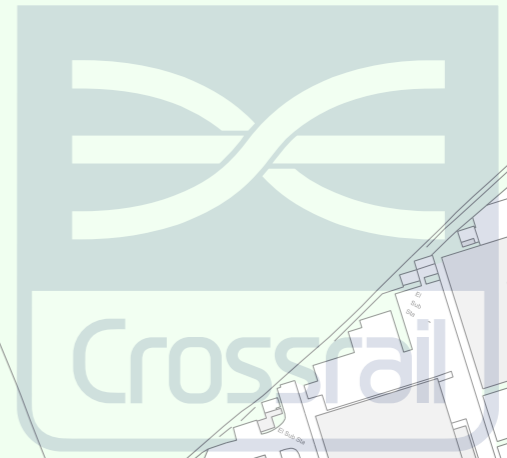
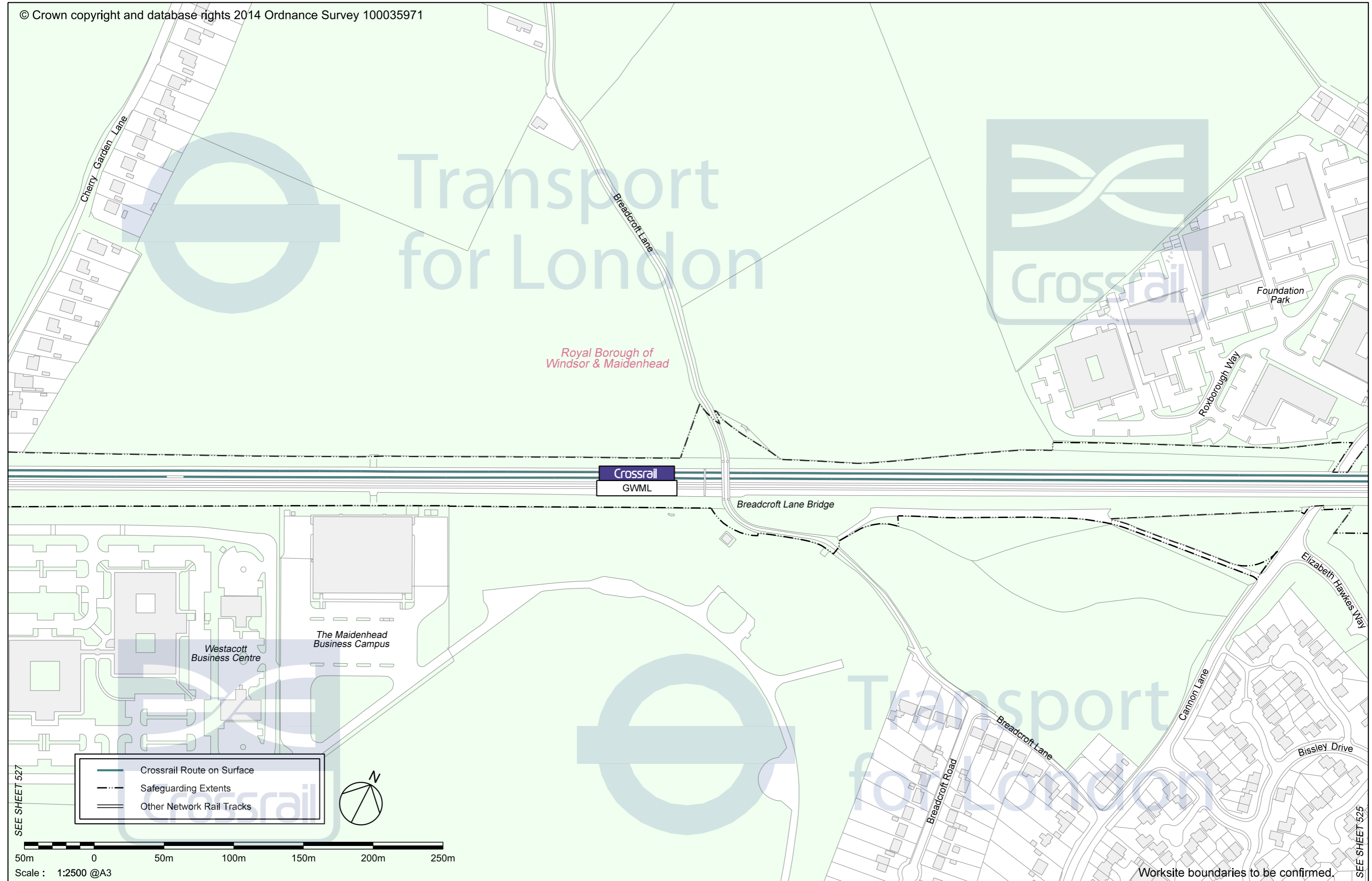


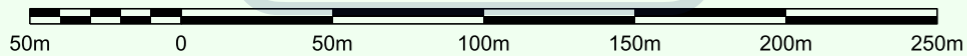
Transport  
for London



Royal Borough of  
Windsor & Maidenhead



- Crossrail Route on Surface
- Safeguarding Extents
- Other Network Rail Tracks



Scale : 1:2500 @A3

SEE SHEET 527

SEE SHEET 525

Worksite boundaries to be confirmed.



MOVING LONDON FORWARD

### Breadcroft Lane Bridge Crossrail Proposals

This plan is indicative of proposals by Crossrail Limited and its delivery partners for the construction activity and completed works in the area shown. The size, detail and position of works are subject to alteration, as a result of design development, within the powers granted by the Crossrail Act 2008.

SHEET  
526

May 2014

CRL1-XRL-Z1-DDA-CR020-00003 P01

Copy Approved for Design - Created: 15-MAY-2014

S4 Fit for authorisation  
RESTRICTED