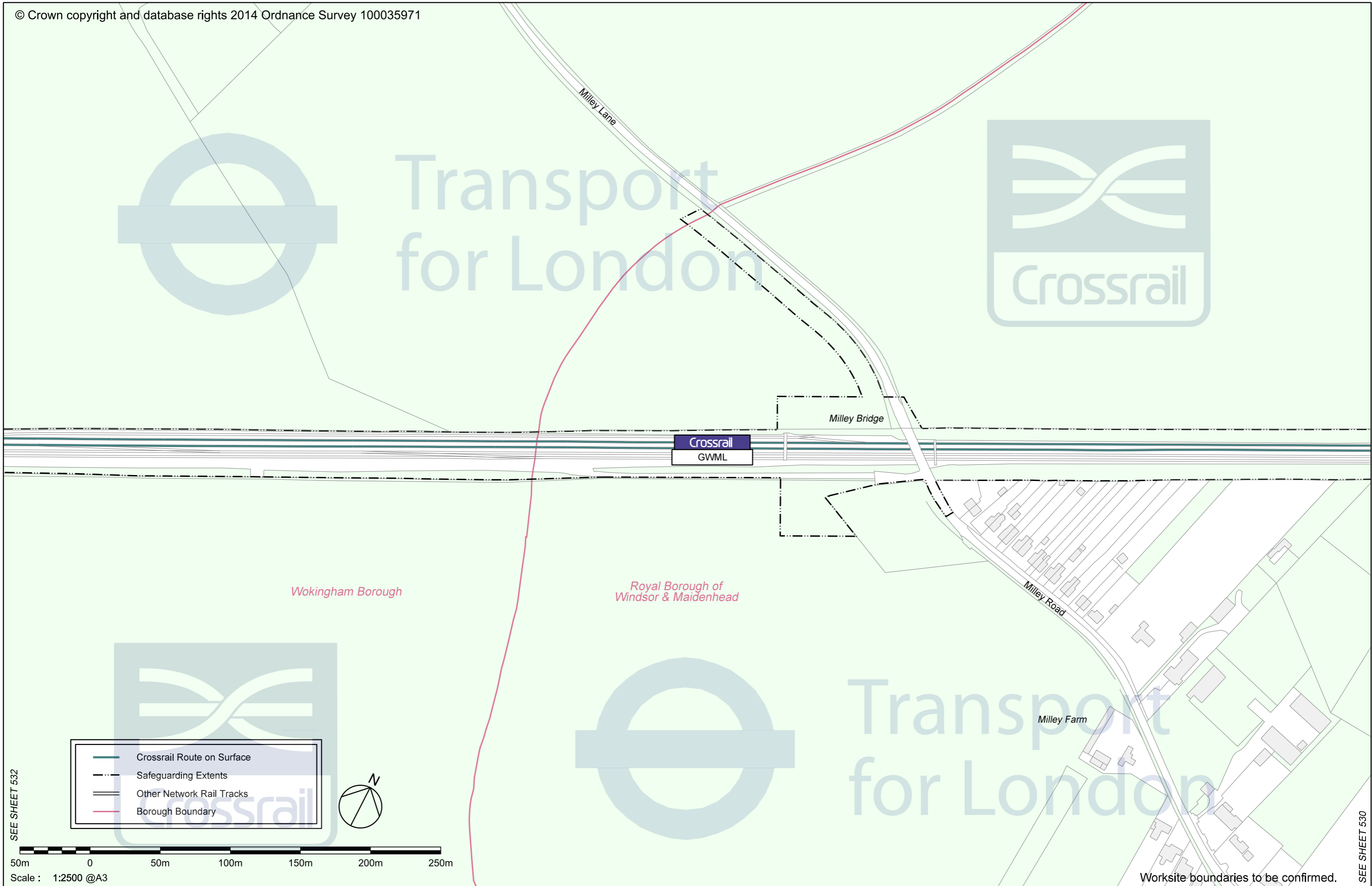






Transport
for London



Wokingham Borough

Royal Borough of
Windsor & Maidenhead

Milley Farm

-  Crossrail Route on Surface
-  Safeguarding Extents
-  Other Network Rail Tracks
-  Borough Boundary



Scale : 1:2500 @A3

SEE SHEET 532

SEE SHEET 530

Worksite boundaries to be confirmed.



MOVING LONDON FORWARD

Milley Bridge Crossrail Proposals

This plan is indicative of proposals by Crossrail Limited and its delivery partners for the construction activity and completed works in the area shown. The size, detail and position of works are subject to alteration, as a result of design development, within the powers granted by the Crossrail Act 2008.

SHEET
531

May 2014

CRL1-XRL-Z1-DDA-CR020-00008 P01

Copy Approved for Design - Created: 15-MAY-2014

S4 Fit for authorisation
RESTRICTED