




-  Crossrail Route on Surface
-  Safeguarding Extents
-  Other Network Rail Tracks

Scale: 1:2500 @A3

50m 0 50m 100m 150m 200m 250m

Copy Approved for Design - Created: 15-MAY-2014



West of Reading Station Crossrail Proposals

This plan is indicative of proposals by Crossrail Limited and its delivery partners for the construction activity and completed works in the area shown. The size, detail and position of works are subject to alteration, as a result of design development, within the powers granted by the Crossrail Act 2008.

**SHEET
544**

May 2014

CRL1-XRL-Z1-DDA-CR020-00021 P01

Worksite boundaries to be confirmed.

S4 Fit for authorisation

RESTRICTED