





-  Crossrail Route on Surface
-  Extent of Land to be Acquired or Used
-  Other Network Rail Tracks
-  LU Route (Relevant Colour)



50m 0 50m 100m 150m 200m 250m

Scale 1:2500 @A3

Copy Approved for Design - Created: 27-NOV-2013



Maryland Station Crossrail Proposals

This plan is indicative of proposals by Crossrail Limited and its delivery partners for the construction activity and completed works in the area shown. The size, detail and position of works are subject to alteration, as a result of design development, within the powers granted by the Crossrail Act 2008.

SHEET
203

November 2013

CRL1-XRL-Z1-DDA-CRG06-00005 P03

S4 Fit for authorisation
RESTRICTED