






-  Crossrail Route on Surface
-  Extent of Land to be Acquired or Used
-  Other Network Rail Tracks
-  Area no longer to be used
-  Borough Boundary



Scale: 1:3000 @A3
 50m 0 50m 100m 150m 200m 250m

Copy Approved for Design - Created: 28-NOV-2013



Westlands Crossrail Proposals

This plan is indicative of proposals by Crossrail Limited and its delivery partners for the construction activity and completed works in the area shown. The size, detail and position of works are subject to alteration, as a result of design development, within the powers granted by the Crossrail Act 2008.

SHEET
215

S4 Fit for authorisation
RESTRICTED