






-  Crossrail Route on Surface
-  Extent of Land to be Acquired or Used
-  Other Network Rail Tracks
-  Worksite



Scale 1:2500 at A3



Scale : 1:2500 @A3

SEE SHEET 232



MOVING LONDON FORWARD

Arnold's Wood Crossrail Proposals

This plan is indicative of proposals by Crossrail Limited and its delivery partners for the construction activity and completed works in the area shown. The size, detail and position of works are subject to alteration, as a result of design development, within the powers granted by the Crossrail Act 2008.

SHEET
233

November 2013

CRL1-XRL-Z1-DDA-CRG06-00035 P03

Copy Approved for Design - Created: 27-NOV-2013

S4 Fit for authorisation
RESTRICTED